



# Onondaga County Legislature

**DEBORAH L. MATURO**  
Clerk

**DAVID H. KNAPP**  
Chairman

**KATHERINE M. FRENCH**  
Deputy Clerk

401 Montgomery Street • Court House • Room 407 • Syracuse, New York 13202

Phone: 315.435.2070 Fax: 315.435.8434

[www.ongov.net](http://www.ongov.net)

## **RESOLUTION NOS. 58 - 78**

### **OFFICE OF THE CLERK**

**May 7, 2019**

Listed below are the resolutions to be presented to the County Legislature at the May Session. The meeting will be held at **1:00 p.m. on Tuesday, May 7, 2019.**

- A. CALL TO ORDER
- B. CALLING OF ROLL MEMBERS
- C. INVOCATION – **Mrs. Ervin**
- D. SALUTE TO FLAG – **Mr. May**
- E. READING OF MINUTES
- F. APPROVAL OF MINUTES
- G. PRESENTATION OF COMMUNICATIONS

#### **1. Correspondence:**

- a. 03-28-19 Letter from County Executive McMahon – RE: Appointment to the Onondaga County/Syracuse Commission on Human Rights (Chol-Awan A. Majok)
- b. 03-28-19 Letter from County Executive McMahon – RE: Appointment to the Onondaga County Fire Advisory Board (Paul Hildreth)
- c. 04-09-19 Letter from County Executive McMahon – RE: Reappointment to Chairman of the Onondaga County Cultural Resources Trust (Gregory Lancette)
- d. 04-11-19 Letter from County Executive McMahon – RE: Appointment to the Onondaga County/Syracuse Commission on Human Rights (Tricia A. Wittkowski, L-CSW)
- e. 04-22-19 Letter from County Executive McMahon – RE: Appointing Julie K. Corn Commissioner of the Department of Emergency Communications

#### **2. Gold Seal:**

- a. Recognize and Honor the Syracuse Cougars Boys Ice Hockey Team upon Winning the State Championship (Sponsored by Legislators Ryan, Knapp, Ervin, Rowley, Abbott-Kenan, Chase, McBride, Bottrill, Williams)
- b. Recognize and Honor the West Genesee Wildcats Boys Basketball Team upon Winning the State Championship (Sponsored by Legislators McBride, Abbott-Kenan, Bush)

#### **3. Public Comment:**

- H. REPORTS OF STANDING COMMITTEES
- I. REPORTS OF SPECIAL COMMITTEES
- J. CALL OF RESPECTIVE LEGISLATIVE DISTRICTS (District No. 17)

### **3<sup>RD</sup> DISTRICT – MR. BURTIS – HEALTH**

- 1. **NO. 58** Authorizing the Execution of Agreements with the Oswego County Soil and Water Conservation District Providing for the Transfer of Funding for Finger Lakes - Lake Ontario Watershed Protection Alliance (FOLLOWPA) (17-0)

### **4<sup>TH</sup> DISTRICT – MRS. TASSONE – COUNTY FACILITIES**

- 2. **NO. 59** Authorizing an Agreement with the City of Syracuse Relating to the use of the City Fuel Facility at the City's Department of Public Works by Onondaga County Vehicles (17-0)

3. **NO. 60** BOND RESOLUTION - A Resolution Authorizing Various Bridge Improvement Projects in and for the County of Onondaga, New York, at a Maximum Estimated Cost of \$880,000, and Authorizing the Issuance of \$880,000 Bonds of said County to Pay Costs Thereof (\$880,000) (17-0)
4. **NO. 61** BOND RESOLUTION - A Resolution Authorizing the Reconstruction of County Roads in and for the County of Onondaga, New York, at a Maximum Estimated Cost of \$7,120,000, and Authorizing the Issuance of \$7,120,000 Bonds of said County to Pay Costs Thereof (\$7,120,000) (17-0)
5. **NO. 62** Authorizing the County of Onondaga to Act as Lead Agency for the Canalways Trail Extension Projects, Phase I & Phase II, PIN's 3950.49 & 3756.29 (The Projects) Under the State Environmental Quality Review Act (SEQRA); Determining the Classification of Type I Actions; Accepting and Adopting the Negative Declarations for the Projects; and Authorizing the Filing, Distribution and Publication of the Negative Declarations (16-1 Jordan -0)
6. **NO. 63** Amending the 2019 County Budget to Fund in the First Instance 100 Percent of the Federal Aid Eligible Costs at a Maximum Amount of \$7,600,000 for the Construction and Construction Inspection Phases of the Canalways Trail Extension Project, Phase II, PIN 3756.29, and Authorizing the Execution of Agreements (\$7,600,000) (16-1 Jordan -0)
7. **NO. 64** Amending the 2019 County Budget to Fund in the First Instance 100 Percent of the Federal Aid Eligible Costs at a Maximum Amount of \$680,000 for the Design (Scoping I-VI) and Right-of-Way Incidentals Phases of the Canalways Trail Salina Extension Project, PIN 3756.22, and Authorizing the Execution of Agreements (\$680,000) (16-1 Jordan -0)
8. **NO. 65** Amending the 2019 County Budget and Authorizing the County to Pay in the First Instance 100 Percent of the Non-Federal Aid Eligible Costs at a Total Maximum Amount of \$730,000 for the Design (Scoping I-VI) and Construction Phases of the Caughdenoy Road Over Youngs Creek Culvert (C-16) Replacement Project, PIN 3756.64, and Authorizing Execution of Agreements(\$730,000) (17-0)
9. **NO. 66** Amending the Design (Scoping I-VI) and Right-of-Way Incidentals Phase of the Old Route 5 (CR 98) and Warners Road (CR 63) Paving (2R) Project, PIN 3755.69 by \$100,000, and Increasing the Authorization to Pay in the First Instance 100% of the Federal Aid Eligible Costs by \$80,000 (\$80,000) (17-0)

#### **5<sup>TH</sup> DISTRICT – MS. CODY – WAYS AND MEANS**

10. **NO. 67** Standard Work Day and Reporting Resolution (17-0)
11. **NO. 68** Approving and Directing the Correction of Certain Errors on Tax Bills (17-0)

#### **8<sup>TH</sup> DISTRICT – MR. RYAN – PUBLIC SAFETY**

12. **NO. 69** Providing for Various Personnel Changes (17-0)
13. **NO. 70** Amending the 2019 County Budget to make Funds Available for use in Connection with the Strategies for Policing Innovation Grant, and Authorizing the Execution of Agreements (\$32,800) (17-0)

#### **11<sup>TH</sup> DISTRICT - MR. McBRIDE – PLANNING & ECONOMIC DEVELOPMENT**

14. **NO. 71** Confirming the Appointment to the Board of Directors of the Greater Syracuse Property Development Corporation (Patrick J. Hogan) (17-0)
15. **NO. 72** Amending the 2019 County Budget to make Funding Available for use in Connection with a Grant from the United States Department of Homeland Security State Homeland Security Grant Program, and Authorizing the Execution of Agreements (\$49,835) (17-0)
16. **NO. 73** Calling for a Public Hearing on the Proposed Inclusion of Viable Agricultural Lands within Certified Agricultural Districts Pursuant to Section 303-B of the New York State Agriculture and Markets Law (17-0)

#### **12<sup>TH</sup> DISTRICT – MR. KNAPP**

17. **NO. 74** Confirming Reappointment to the Onondaga County Water Authority (Kenneth C. Gardiner) (17-0)

18. **NO. 75** Confirming Appointment to the Onondaga County Justice Center Oversight Committee (John J. Falge) (17-0)
19. **NO. 76** Confirming Appointment by the Chairman of the Onondaga County Legislature to the Board of Directors of the Onondaga Civic Development Corporation (Kimberly Townsend) (17-0)
20. **NO. 77** Confirming Appointment of Julie Kolakowski Corn as Commissioner of the Department of Emergency Communications (16-1 Bush-0)

**14<sup>TH</sup> DISTRICT – MR. JORDAN – ENVIRONMENTAL PROTECTION**

21. **NO. 78** Confirming the Appointment of Frank M. Mento, PE, as the Onondaga County Commissioner of the Department of Water Environment Protection (17-0)

- K. UNFINISHED BUSINESS
- L. ANNOUNCEMENTS FROM THE CHAIR
- M. ADJOURNMENT

Respectfully submitted,



DEBORAH L. MATURO, Clerk  
ONONDAGA COUNTY LEGISLATURE

ROLL CALL			MAY 7, 2019 SESSION
LEGISLATOR	PRESENT	ABSENT	
1. MAY	✓		Called to order at 1:10
2. ROWLEY	✓		
3. BURTIS	✓		
4. TASSONE	✓		
5. CODY	✓		Hold Seal Resolutions
6. ABBOTT-KENAN	✓		1. Seneca County
7. BUCKEL	✓		Boys Ice Hockey Team -
8. RYAN	✓		State Championship
9. CHASE	✓		2. West Genesee
10. HOLMQUIST	✓		Wildcats Boys
11. McBRIDE	✓		Basketball Team -
13. BUSH	✓		State Championship
14. JORDAN	✓		
15. BOTTRILL	✓		Public Comment
16. WILLIAMS	✓		1. Darlene Medley
17. ERVIN	✓		
12. KNAPP	✓		
<b>TOTAL</b>	17	0	





County of Onondaga  
**Office of the County Executive**  
John H. Mulroy Civic Center, 14th Floor  
421 Montgomery Street, Syracuse, New York 13202

Phone: 315.435.3516 Fax: 315.435.8582

**J. Ryan McMahon II**  
County Executive

March 28, 2019

TO THE HONORABLE MEMBERS OF THE ONONDAGA COUNTY LEGISLATURE:

Pursuant to County Legislature Resolution No. 330-1997 and Local Law No. 5-2015, I am hereby appointing, subject to confirmation of the County Legislature, the following individual to serve as a member of the Onondaga County/Syracuse Commission on Human Rights:

APPOINTMENT:

Chol-Awan A. Majok  
106 Cornell Avenue  
Syracuse, New York 13207

TERM EXPIRES:

12/31/2021

*Chol-Awan Majok will replace Starr Guckert.*

Your confirmation of this reappointment will be greatly appreciated.

Sincerely,

J. Ryan McMahon, II  
County Executive

cc: Debbie Maturo, Clerk, County Legislature  
Lori Tarolli, Esq., First Chief Deputy County Attorney  
Barrie Gewanter, Executive Director, Human Rights Commission

19 MAR 29 AM 10:52

ONONDAGA COUNTY  
LEGISLATURE  
RECEIVED

**Education:**

**Ralph C. Wilson, Jr. School of Education, St. John Fisher College, Rochester, NY**

Education Doctorate in Executive Leadership (Ed.D.) May 2020

**Rockefeller College of Public Affairs, University at Albany, Albany, NY**

**Master of Arts Major: Political Science, May 2015**

**Syracuse University, Syracuse, NY Bachelor of Arts in Political Science, Minor in Psychology, May 2008**

**Leadership Greater Syracuse, Class of 2016 January 2016-November 2017**

**Onondaga Community College, Workforce Development, Program in Supervision & Management Certificate, April 2014**

**Manufacturers Association of Central New York, Management Training Certificate, October 2009**

**Experience:**

**Program Manager, Syracuse Northeast Community Center, Syracuse, New York**

January 2019-Present

- Overall responsibility for coordination of all planning, monitoring and evaluation activities in the Community Center Collaboration (CCC).
- Ensures that the CCC has a sound Supported Employment Program system that is in synchronicity with organization-wide goals, as well as those required by the grantor.
- Ensures that there is a reliable, up-to-date database of information of all program work and is responsible for the timely and accurate production of all project reports with the program coordinator.
- Train program teams to use data collection tools and techniques, including ongoing mentoring and support.
- Develop and coordinate an overall framework and calendar (including guidelines and procedures) for project and program monitoring and evaluation.
- Ensures that all project M&E plans and log frames align with the organizations overall Theory of Change, goals and targets.
- With the Program Coordinator, assist project teams to prepare and implement project-specific targets and plans for data collection and monitoring.
- Assist administration and program teams to create and manage central filing system for all program information.
- Manage service providers to ensure value for money and timely supply of materials and services.
- Oversee in conjunction with others Six employees

**Community Engagement Representative, Senator David J. Valesky NYS Senate, Syracuse, NY. January 2017-Dec 2018**

- Build relationships with community members and organizations across the city of Syracuse and County of Onondaga.
- Attend community meetings as a representative on behalf of Senator Valesky.
- Plan, research, and execute meeting and events in the city of Syracuse and neighboring counties within the Senate district.
- Write support letters for grant seekers on behalf of the Senator district wide.
- Member of various community wide taskforce and initiative in city of Syracuse and Onondaga County.
- Meet with constituents and do referrals to appropriate agencies as necessary.
- All other duties as assigned.

**Director of Constituent Services, Office of the Mayor, City of Syracuse, NY.**

August 2016-December 2017

- Handle constituent issues and inform constituents of the proceedings regarding their cases.
- Meet with constituents; connect with key city departments and research issues at hand, drive to constituent residents to help assess concerns, and stay connected with constituents to maintain confidence in the system.
- Represent the Mayor at events.
- Coordinate Going Extra Mile Award where city employees are recognized for going above and beyond their call of duties.
- Organize various flags raisings events for different nationalities throughout the year on behalf of the Mayor for the city.
- Coordinate and sit-in various Citizen's Cabinet who meet quarterly
- Arrange Summer Reading Challenge for the Mayor with Syracuse City School District.
- Organize Clean Up Cuse each spring to help beautify the City of Syracuse.
- Direct United Way Campaigns on behalf of the city of Syracuse.
- Do other duties as required by the city or the Mayor.

**Confidential Aide/Mayor's Scheduler, City of Syracuse, New York**

February 2013-September 2016

- Responsible for Coordinating and Directing the Mayor's appointments and Mayor's public email account.
- Conversed with high dignitaries on behalf of the Mayor to established agenda and meetings.
- Scheduled meetings between Department Heads and the Mayor.
- Represent the Mayor at Naturalization Ceremonies both at Federal and at City Court, and attend City of Syracuse Immigrants' meetings on Mayor's behalf.
- Direct general public calls to departments, interact with multiple ethnicities from immigrant communities, and answer questions city residents have.
- Dealt with Constituent issues on daily basis; housing, code, water, taxes, etc.
- Assisted the Mayor on daily basis/needs and do other duties as required by the nature of work.
- Responsible for signing city grants on Mayor's behalf.
- Supervised one individual; planed their work schedule, mentor and guide.

**College Access Advisor, OnPoint For College, Inc. Syracuse, New York**

July 2012 – February 2013

- Assisted city youth in exploring and pursuing higher education despite financial and academic barriers.
- Served as an advocate for multi-cultural students; Americans, Latinos, Asians and Africans to access higher education.
- Collaborate with various offices on college campuses to help students not only enter college, but succeed while they are there.
- Worked with high school IEP diploma graduates, to find paths beyond secondary education.
- Arranged college tours and accompany prospective students on college visits.
- Counseled and advised students through the college application and major selection processes.
- Discussed study skills, conflict mediation, and other strategies for success with prospective students.
- Interviewed/Assisted in hiring new employees as well as new students enrolling into the program.
- Organized College preparation courses with Educational Opportunity Center (EOC) to help students attained new skills for survival in colleges.
- Worked with colleges to placed city students into colleges.

**Legislative Fellowship, Office of Senator Martin J. Golden NYS Senate, Albany, NY. September 2011- July 2012**

- Researched the background of new Bills; tracked the status of current Bills; Draft Memorandums to support legislation; attended Conference as the Senator's representative; responded to constituent inquiries; handled Pension Committee work.
- Visited Brooklyn, NY district to meet with film industry executives from major studios to discuss state tax breaks, and meet with various organizational groups for the Senator, attended hearings for Budget proposal, MTA, Public-Private Partnership, etc.; responsible for bills to be sent to bills introduction commission.
- Assisted committee (Civil Service and Pensions) Clerk with committee bills' arrangements: Creating files, updates, request outs, memos etc.

**Research Fellow, Center for International Development (SUNY Research Foundation), Albany, NY. Jan 2010- June 2011**

- Monitored and evaluated LINKAGE, a parliamentary strengthening project for USAID to governments in Uganda.
- Researched the institutional structures and procedures of international parliaments for AGORA, a development project concerned with knowledge sharing; Studied financial reconciliation for countries receiving USAID assistance.
- Recruited for Southern Sudan Legislative Assembly project.
- Participation in staff meetings and meetings of project and new business development.
- Research assignments on countries, political issues, governance topics, development assistance, funding opportunities, project management, and monitoring and evaluation.
- Help with the office administration of various aspects of our projects.

**Assistant Substitute School Teacher, Syracuse City School District, Syracuse, NY.**

January 2009- June 2010

- Substituted for Social Studies teachers; and worked with students with special needs to assist them with reading.

**Externship, Office of New York State Attorney General, Syracuse, NY.**

September 2009 – December 2009

- Assisted the Deputy Attorney General with depositions and case preparation; investigated home mortgage fraud; filed summaries for consumer fraud cases; attended court hearings; created a condensed table of cases based on status of actions taken by consumer businesses; helped close files for resolved cases.

**Plater/Acting Interim Supervisor Anoplate Corporation, Syracuse, NY.**

August 2006– September 2011

- Electroplated metals; oversaw 26 employees; communicated with company managers and Facility Director to assure the safety and productivity of the workplace; trained new staff.

- Trained Assistants and new Employees in line of duties.
- Consistently work in a safe manner utilizing personal protective equipment and trained procedures to ensure personal safety and the safety of co-workers
- Successfully completes training modules and demonstrates proficiency in assigned duties
- Keeps accurate account of own time within system provided
- Retrieves and follows shop travelers
- Follows prescribed methods and order for completing tasks to ensure all specs are met
- Utilizes equipment to inspect and identify quality defects
- Cleans, plugs, blasts, masks, paints, processes, packs parts per traveler instructions
- Accurately interprets diagram information or blueprints and carries out instructions as written
- Initiates Production Improvement Form (PIF) upon discovering a discrepancy on a traveler
- May perform other duties as assigned by supervisor

#### **Volunteer Work:**

##### **Senior Warden, Diangdit Episcopal Chapel**

August 2018-present

- Presides over meetings of the Vestry including annual church meeting.
- Call regular and special meetings of the Vestry;
- Act as a liaison between the Vestry and the Parish
- Render an annual report to the Parish at the annual meeting of the Parish.
- Oversees church decisions and investments

##### **President/Founder, Village Child Educational Foundation (VCEF)**

July 2017-Present

- Act as the board president and Executive Office of the foundation
- Create means to improve academic achievement for Pre-K-5<sup>th</sup> Grade in Math, Science and Reading/writing.
- Organize, coordinate, and work with tutors to advance the mission of VCEF

##### **Founding Member of New American Forum (NAF)**

May 2016-Present

- Help New Americans in Syracuse to be part of civic dialogue and engagement
- Encourage voter registration and voting
- Help with translation in respected languages in the community

##### **Board Member, Crouse Marshall Business Improvement District**

July 2015 – December 2017

- Help make decisions concerning businesses and the general welfare of the business district.
- Attend regular board meetings

##### **President, NYS Greater Bor Community Association, Inc.**

November 2014 – Present

- Act as the board president and Executive Officer for the organization.
- Plan, direct, maintain, coordinate and create projects and events in state of New York.
- Create agenda to discuss educational needs for our members throughout New York.
- Engage the community members to think and act critically around issues affecting our Youth and adults.

##### **Refugee Alliance, Gifford Foundation, Syracuse, New York.**

June 2014 - 2016

- Attend monthly meetings and participate in Communal dialogues centered on New Americans issues.

##### **Higher Education Advocate, On Point for College, Inc., Syracuse, NY.**

September 2006 - Present

- Education Advocate and Volunteer for high school and middle school students.
- Helped encourages students to pursue higher education in faces of difficult situations and barriers.

##### **Student Member, African Students Union, Syracuse University Syracuse, NY.**

September 2004 - August 2008

- Taught English reading and writing to Sudanese and Somali refugees.
- Participated in debates about issues on the continent of Africa and solutions.
- Discussed the possibilities of the United Africa and possible routes to the establishment of the idea.
- Debated pros and cons of the African Union and potential solutions to their current issues.

**Languages:** Fluent in English and Dinka; Conversational Arabic (Juba, South Sudan), and Turkana.



County of Onondaga  
**Office of the County Executive**  
John H. Mulroy Civic Center, 14th Floor  
421 Montgomery Street, Syracuse, New York 13202

Phone: 315.435.3516 Fax: 315.435.8582

**J. Ryan McMahon II**  
County Executive

March 28, 2019

TO THE HONORABLE MEMBERS OF THE ONONDAGA COUNTY LEGISLATURE:

Pursuant to Section 1903 of the Onondaga County Charter, and Article III, Section 3.13 of the County Administrative Code, I have appointed, subject to confirmation of the County Legislature, the following individual to serve as members of the Onondaga County Fire Advisory Board.

APPOINTMENT

Paul Hildreth  
114 Cashin Drive  
Fayetteville, New York 13066

TERM EXPIRES

December 31, 2019

*Paul Hildreth will fulfill Melissa Mott Abend's appointment.*

Your confirmation of these appointments would be greatly appreciated.

Sincerely,

J. Ryan McMahon, II  
County Executive

cc: Chris Ryan, Chair, Public Safety Committee  
Lori Tarolli, Esq., Law Department  
Debbie Maturo, County Legislature

19 MAR 29 AM 10:53

RECEIVED  
ONONDAGA COUNTY  
LEGISLATURE

Paul Hildreth  
114 Cashin Dr  
Fayetteville, NY 13066

**EDUCATION**    Onondaga Community College  
Fire Science

**WORK EXPERIENCE:**

- |   |                      |
|---|----------------------|
| ▪ <i>Village of Fayetteville</i><br><i>Fire Chief</i>                                   | <i>2015- Present</i> |
| ▪ <i>Dival Safety</i><br>Sales - Personal Protection Equipment / Fire Apparatus         | 2011 – 2015          |
| ▪ <i>Tyler Fire Equipment</i><br>Sales - Personal Protection Equipment / Fire Apparatus | 2005 - 2011          |
| ▪ <i>Syracuse Glass Company</i><br>Shift Supervisor                                     | 1992 - 2005          |
| ▪ <i>Jerome Fire Equipment</i><br>Sales   | 1994 - 1997          |
| ▪ <i>Village of Manlius</i><br>Labor / Equipment Operator                               | 1986 - 1992          |

**VILLAGE OF FAYETTEVILLE / FAYETTEVILLE FIRE DEPARTMENT:**

*(note: The Fayetteville Fire Department responds to over 3,200 calls, annually)*

Chief	2006 – present
Deputy Chief	2003 – 2006
Assistant Chief	1996 – 2003
Line Officer	1989 – 1996
Fire Fighter	1981 – 1989

**CERTIFICATIONS:**

Numerous fire related classes  
Management seminars by Emergency Management Systems, Inc.

**HONORS:**

Numerous Fire Department Awards	
Manlius Fire Department Life Saving Award	1994
Onondaga County Heroism Award	1986





County of Onondaga  
**Office of the County Executive**  
John H. Mulroy Civic Center, 14th Floor  
421 Montgomery Street, Syracuse, New York 13202

Phone: 315.435.3516 Fax: 315.435.8582

**J. Ryan McMahon II**  
*County Executive*

April 9, 2019

TO THE HONORABLE MEMBERS OF THE ONONDAGA COUNTY LEGISLATURE:

Pursuant to Section 22.05 of the New York State Arts and Cultural Affairs Law, I have reappointed, subject to confirmation of the County Legislature, the following individual to serve as a Chairman of the Onondaga County Cultural Resources Trust:

REAPPOINTMENT:

Gregory Lancette  
150 Midler Park Drive  
Syracuse, NY 13206

TERM EXPIRES

August 2, 2020

Your confirmation of this appointment would be greatly appreciated.

Sincerely,

J. Ryan McMahon, II  
County Executive

cc: John McBride, Chair, Planning & Economic Development Committee  
Lori Tarolli, Esq., Law Department  
Debbie Maturo, County Legislature

19 APR -9 PM 3:24

RECEIVED  
ONONDAGA COUNTY  
LEGISLATURE

## Contact

315-317-6455 (Mobile)  
glance68@gmail.com

[www.linkedin.com/in/greg-lancette-a0464113](http://www.linkedin.com/in/greg-lancette-a0464113) (LinkedIn)  
[www.ualocal267.org](http://www.ualocal267.org) (Company)

## Top Skills

Public Speaking  
Strategic Planning  
Non-profits

# Greg Lancette

President at New York State Pipetrades Association  
Syracuse, New York Area

## Summary

Experienced with a demonstrated history of working in the alternative dispute resolution industry. Skilled in Negotiation, Nonprofit Organizations, Collective Bargaining, Budgeting, and Coaching. Strong professional graduated from Anthony Henninger High School.

---

## Experience

New York State Pipe Trades Association  
President  
September 2017 - Present  
New York

New York State Pipe Trades Association  
Political Director  
January 2012 - Present  
N.Y.S.

Central and Northern New York Building Trades Council  
President  
July 2009 - Present  
150 Midler Park Drive Syracuse, N.Y. 13206

Negotiation and administration of multiple collective bargaining and Project Labor agreements.

Plumbers and Steamfitters Local 267  
Business Manager  
July 2005 - Present  
Business Development, Contract Negotiations, Business Administration

New York State Pipetrades Association  
Vice President  
July 2005 - Present



County of Onondaga  
**Office of the County Executive**  
John H. Mulroy Civic Center, 14th Floor  
421 Montgomery Street, Syracuse, New York 13202

Phone: 315.435.3516 Fax: 315.435.8582

**J. Ryan McMahon II**  
County Executive

April 11, 2019

TO THE HONORABLE MEMBERS OF THE ONONDAGA COUNTY LEGISLATURE:

Pursuant to County Legislature Resolution No. 330-1997 and Local Law No. 5-2015, I am hereby appointing, subject to confirmation of the County Legislature, the following individual to serve as a member of the Onondaga County/Syracuse Commission on Human Rights:

APPOINTMENT:

Tricia A. Wittkowski, L-CSW  
300 Mackay Avenue  
Syracuse, New York 13219

TERM EXPIRES:

12/31/2020

*Tricia Wittkowski will replace Reverend Bernard Alex.*

Your confirmation of this reappointment will be greatly appreciated.

Sincerely,

J. Ryan McMahon, II  
County Executive

cc: Debbie Maturo, Clerk, County Legislature  
Lori Tarolli, Esq., First Chief Deputy County Attorney  
Barrie Gewanter, Executive Director, Human Rights Commission

19 APR 12 AM 11:54

RECEIVED  
ONONDAGA COUNTY  
LEGISLATURE

Tricia A. Wittkowski, L-CSW  
300 Mackay Ave  
Syracuse, NY 13219  
[twittkowski@gmail.com](mailto:twittkowski@gmail.com)  
Cell- 378-6682

Education: Syracuse University, Syracuse, NY  
Dates attended: August 2003-May 2005  
Masters in Social Work, completed  
GPA: 3.2

Le Moyne College, Syracuse, NY  
Dates attended: August 2001-May 2003  
BA in Psychology, Completed  
GPA: 3.0

#### Employment History:

NYS Office of Mental Health  
Licensed Master Social Worker 2  
September 1 2016- present  
Duties performed :  
Individual group therapy, psychosocial assessments , progress notes, and discharge planning

St Joseph's Hospital Health Center  
Clinical Care Manager  
January 2016- August 2016  
Duties performed: managing and monitoring patient flow and discharges, discharge planning, facilitating transfers, insurance authorizations and utilization review. Part of leadership on the unit.  
Clinical Social Worker  
September 2014 January 2016  
Duties performed: psychosocial assessments, crisis interventions, some case management and discharge planning

Liberty Resources  
Therapist  
March 2014- September 2014  
Duties performed: Individual and family therapy with adolescents and adults.

Elmcrest Children's Center  
Clinical Social Worker  
August 2013- March 2014

Duties performed: crisis intervention, individual, group, family therapy, case , management, work with multi-disciplinary team, supervises case manager, works closely with cottage program supervisor to manage the cottage.

Cayuga Counseling Services  
Mental Health Consultant  
Day Treatment Therapist  
School-based Therapist  
March 2010 – Aug. 2013

Duties Performed: Head Start: duties were observation in classroom and consultation with school staff. Since January 2012, I was a Day Treatment Therapist, which I performed, crisis work, individual, group, and family therapy, treatment

planning, discharge planning, work with multi-disciplinary team. Prior, was a school based therapist up until January 2012, which duties included individual, family therapy in clinic and school setting, treatment planning, and working with multi-disciplinary team.

Onondaga County Mental Health  
Psychiatric Social Worker  
June 2006-March 2010

Duties Performed: Mental Health triage's, safety assessment, discharge planning, individual and group counseling, and treatment plans.

Crouse Hospital, Commonwealth Place  
Therapist, Counselor  
September 2005-June 2006

Contract work from June 2006- January 2007.

Duties Performed: Intakes, individual and group therapy, treatment plans, discharge planning, work with multiple treatment providers in community.

St. Joseph's Hospital, CPEP  
Mental Health Counselor  
July 2005- September 2005

Contract work while in graduate school from September 2003- July 2005.

Duties Performed: Intakes, Crisis Assessment/counseling, discharge planning, patient care, and crisis out reach team.

#### Other

Experiences: Arise Child and Family  
Social Work Intern

Hutchings Psychiatric Center  
Social Work Intern

East Syracuse Minoa H.S.  
Volunteered with School Social Worker



County of Onondaga  
**Office of the County Executive**

John H. Mulroy Civic Center, 14th Floor  
421 Montgomery Street, Syracuse, New York 13202

Phone: 315.435.3516 Fax: 315.435.8582

[www.ongov.net](http://www.ongov.net)

**J. Ryan McMahon II**  
*County Executive*

**Ann Rooney**  
*Deputy County Executive, Human Services*

**Brian J. Donnelly**  
*Deputy County Executive*

**Mary Beth Primo**  
*Deputy County Executive, Physical Services*

April 22, 2019

TO THE HONORABLE MEMBERS OF THE ONONDAGA COUNTY LEGISLATURE:

Pursuant to Article XXV, Section 2501 of the Onondaga County Charter, and Article XXVII, Section 27.02 of the Onondaga County Administrative Code, I hereby appoint, subject to confirmation of the County Legislature, Julie K. Corn, to serve as Commissioner of Emergency Communications effective May 13, 2019.

I ask that you schedule the appropriate review for the May Committee and place Ms. Corn's nomination on your Session agenda for confirmation on Tuesday, June 4, 2019.

Sincerely,

J. RYAN MCMAHON, II  
Onondaga County Executive

19 APR 22 AM 10:27

ONONDAGA COUNTY  
LEGISLATURE  
RECEIVED



**Julie Kolakowski Corn**  
**1736 Bay St. SE, Washington, DC 20003**  
**703-967-2478 | jkcorn11@gmail.com**

---

**SUMMARY**

- Defense/intelligence professional looking to transition skills/experience learned in a fast-paced, high impact environment to local government; Syracuse, NY native interested in relocating family (Army veteran husband, two children) to Syracuse area
- Transformational Leader – unique ability to identify change and growth opportunities for organizations and achieve lasting results; challenge the status quo; improve processes; unite disparate groups; think strategically; influence with and without authority; build trust
- Seasoned Manager – nearly 15 years experience in program/project management, planning, personnel management (>60 employees), contract management (>\$1M) and budgets; drive cross-functional teams through positivity and transparency; advocate for resources; excel under pressure
- Innovative and Collaborative Communicator – maximize the power of communications, reporting, marketing, events, and media to drive mission results – 10 years experience; simplify complex information in creative ways; cultivate digital marketing strategies: social media, content, and email; advise senior leaders strategically and in crisis; develop strong relationships with staff, peers, customers and management

**AREAS OF EXPERTISE**

- |   |   |
|---|---|
| – Strategic communications and strategy development | – Communications materials development                |
| – Liaison with VIPs, senior executives              | – Executing operations and program/project management |
| – Product launch, training and marketing            | – Change management; culture change                   |
| – Analysis and course of action development         | – Multi-tasking and prioritization                    |
| – Communications counsel                            | – Team building and camaraderie                       |
| – Internal communications                           | – Brainstorming and problem solving                   |
| – Event management                                  | – Motivating and mobilizing teams                     |
| – Writing and editing                               | – Delegation and empowerment                          |
| – Brand analysis & stewardship                      | – Recruitment and staffing                            |
| – Infographics and visual storytelling              | – Mentoring and professional development              |

**WORK EXPERIENCE**

**Communications Chief, Directorate of Operations, Information and Intelligence Analysis (IIA), National Security Agency (NSA) Strategic Communications (October 2016 – Present)**

**Responsibilities:**

- Oversee development and delivery of Agency communications and marketing strategies for Agency executives. Direct and drive all products, services, and messaging to internal and external stakeholders leveraging dynamic cross-functional teams and partnerships. Maximize a full range of public relations and marketing techniques such as digital and visual storytelling, branding, social media, briefings, articles, websites, infographics, and videos to shape decision-making, advertise products, inform and influence audiences, increase awareness, and enhance the organization's image and chief executive's vision. Oversee the planning and execution of marketing events (town hall, conference, showcase formats). Analyze metrics and conduct focus groups, surveys, and panel discussions to inform marketing strategies. Content owner of organization's website; drive website strategy. Supervise and manage ~10 direct reports; manage a yearly budget in excess of \$1M.

### **Achievements:**

- Communications and marketing strategies are considered Agency exemplars, i.e. communications support to NSA's Strategy for Analysis – events, infographics, website, videos – highly regarded for translating strategic imperatives into actionable plans.
- Directed creation of critical, time-sensitive mission infographics/decision aids for NSA Director, White House, and national security customers. We are the NSA Director's go-to team.
- Built relationships with all levels of leadership and earned the trust of the chief executive evident through invitations to senior strategy sessions and requests for communications counsel: talking points, ghostwritten messages, and crisis communications.
- Shaped organization's present and future identity and culture after a major Agency reorganization through development and execution of a brand analysis. Results included: mission, vision, and promise statements, values, taglines, logos, colors, value proposition, key messages, etc. Promotional video nominated for an ICy award (the yearly Intelligence Community awards for communications and media).
- Created innovative solutions to hard problems: introduced interactive, conference-style events for internal workforce in a period of town hall fatigue; published a weekly list of executive leadership priorities to answer the call for workforce insight into and connection with leadership; published organizational person-of-the-month articles to market talent and raise camaraderie after a reorg.
- Oversaw and directed the design and development of a new organization-wide website – a multi-year planning and collaboration effort.
- Internal news articles routinely bring in some of the highest numbers of readers across the Agency.

### **Other Communications Experience:**

**Director of Communications – LPGA Amateur Golf Association, Washington DC Metro Chapter;** manage newsletter and vendor advertisements; analyze digital metrics; oversee website and social media (*October 2017 – Present*)

**Member of Toastmasters International** (*October 2015 – Present*), achieved Competent Communicator status July 2018; **Secretary of Meadeators Club** (*July 2017-June 2018*)

### **CAREER HISTORY**

- **Deputy Director, Digital Network Exploitation Analyst Development Program** (*2014-2016*)  
Supervisor, mentor, lead hiring manager, promotion reviewer for 60+ intern employees; agency partner for tour placements and graduate placements upon completion of the 3-year internship program; marketed to senior leaders to adjust tour placements to best posture the Agency and intern careers for the future; wrote and published multiple success stories with Agency media; authored first-ever promotion guidance manual
- **Division Chief, Plans and Exercises Office, AFRICOM/EUCOM/NORTHCOM/SOUTHCAM/DHS/NATO Division** (*2012-2014*) Supervisor of a diverse team of civilians, military, and contractors; published contingency support plans and provided exercise support to Combatant Command, Dept. of Defense (DOD), and Intelligence Community (IC) customers; managed resources and budget; developed national security partnerships; fundamentally changed the way the office conducts time-sensitive planning by marketing to our Operations Center for renewed relevancy; wrote and published multiple success stories with Agency media
- **Senior Intelligence Planner, Defense Intelligence Agency (DIA)/Chairman Joint Chiefs of Staff J2; Intelligence Liaison on Chairman Joint Chiefs of Staff Crisis Management Team;** Led seven DOD intelligence agencies and Chairman's Joint Staff in writing and publishing coordinated, unified planning documents in support of Combatant Commanders' contingency plans. **Special Emphasis**

**Program Manager for DIA's American Indian/Alaska Native Employee Resource Group (ERG) (Collateral Duty) (2009-2012)** Specialized in relationship building, event planning, trade shows, marketing, and diversity and inclusion activities; conducted barrier analysis of hiring and performance metrics annually; mediated employee-leadership issues

- **Political-Military Analyst, Defense Intelligence Agency (2007-2009)** Investigated, authored and published official defense intelligence reports for White House and national security customers
- **Senior Geospatial Analyst; Project Manager for Army's 3D solid terrain modeling program, Project Manager for Army's Geospatial Immersive Video project, Assistant Project Manager and Technical Lead for DOD's Map Human Terrain project, U.S. Army Corps of Engineers, Army Geospatial Center (2004-2007)** Expert in product delivery and consistency; excelled in visual storytelling through variety of geospatial media – 2D and 3D maps and visualizations; provided crisis support during hurricanes Katrina, Rita, and Wilma; reviewed and delivered final geospatial products during Operation Blue Roof
- **Cartographer and Project Lead for software integration of Army's geospatial acquisition system, U.S. Army Corps of Engineers, Army Geospatial Center (2002-2004)** Advocate for cultural geography integration into standard business practices and product deliverables

## **EDUCATION**

**Graduate:** National Intelligence University, M.S. Strategic Intelligence, 2007; thesis topic: cross-cultural communication - nominated for best historical thesis

**Undergraduate:** University of Mary Washington, B.A. Geography, 2002

**Certifications:** Michigan State University, Design and Make Infographics, *In Progress*; North Carolina State University, Performance Management & Appraisals, 2011; North Carolina State University, Recruiting & Hiring, 2010

## **AWARDS**

- Special Performance Cash Award, 2018, 2017, 2016, 2015, 2011, 2009
- Time Off Award, 2017, 2014, 2012
- Joint Staff J2 Letter of Appreciation, 2013
- Joint Staff J2 Commendation, 2012
- Joint Staff J2 Action Officer of the Month Nominee, 2011
- DIA Servant Leadership Award, 2008

## **LEADERSHIP AND COMMUNICATIONS TRAINING**

- NSA Mid-Level Leadership Development Program, 2018
- Leading Through Change and Conflict, 2018
- Crisis Communications Seminar, 2018
- Public Communication in an Age of Confrontation, 2017
- Briefing Skills, 2016
- Coaching for Excellence, 2015
- Resource Management Process, 2014
- Strategic Management Process, 2014
- Managing Multiple Priorities, 2014
- EEO, Diversity and Disability Awareness Training, 2014
- NSA Front-Line Leadership Development Program, 2013
- Mastering Meetings, 2013
- Project Management Fundamentals, 2011
- Cross-Cultural Communications Course, 2010
- Special Emphasis Program Manager Training, 2009
- U.S. Army Intern Leadership Development Course, 2004

**Julie Kolakowski Corn**  
**1736 Bay St. SE, Washington, DC 20003**  
**703-967-2478 | jkcorn11@gmail.com**

---

**SUMMARY**

- Defense/intelligence professional looking to transition skills/experience learned in a fast-paced, high impact environment to local government; Syracuse, NY native interested in relocating family (Army veteran husband, two children) to Syracuse area
- Transformational Leader – unique ability to identify change and growth opportunities for organizations and achieve lasting results; challenge the status quo; improve processes; unite disparate groups; think strategically; influence with and without authority; build trust
- Seasoned Manager – nearly 15 years experience in program/project management, planning, personnel management (>60 employees), contract management (>\$1M) and budgets; drive cross-functional teams through positivity and transparency; advocate for resources; excel under pressure
- Innovative and Collaborative Communicator – maximize the power of communications, reporting, marketing, events, and media to drive mission results – 10 years experience; simplify complex information in creative ways; cultivate digital marketing strategies: social media, content, and email; advise senior leaders strategically and in crisis; develop strong relationships with staff, peers, customers and management

**AREAS OF EXPERTISE**

- |   |   |
|---|---|
| – Strategic communications and strategy development | – Communications materials development                |
| – Liaison with VIPs, senior executives              | – Executing operations and program/project management |
| – Product launch, training and marketing            | – Change management; culture change                   |
| – Analysis and course of action development         | – Multi-tasking and prioritization                    |
| – Communications counsel                            | – Team building and camaraderie                       |
| – Internal communications                           | – Brainstorming and problem solving                   |
| – Event management                                  | – Motivating and mobilizing teams                     |
| – Writing and editing                               | – Delegation and empowerment                          |
| – Brand analysis & stewardship                      | – Recruitment and staffing                            |
| – Infographics and visual storytelling              | – Mentoring and professional development              |

**WORK EXPERIENCE**

**Communications Chief, Directorate of Operations, Information and Intelligence Analysis (IIA), National Security Agency (NSA) Strategic Communications (October 2016 – Present)**

**Responsibilities:**

- Oversee development and delivery of Agency communications and marketing strategies for Agency executives. Direct and drive all products, services, and messaging to internal and external stakeholders leveraging dynamic cross-functional teams and partnerships. Maximize a full range of public relations and marketing techniques such as digital and visual storytelling, branding, social media, briefings, articles, websites, infographics, and videos to shape decision-making, advertise products, inform and influence audiences, increase awareness, and enhance the organization's image and chief executive's vision. Oversee the planning and execution of marketing events (town hall, conference, showcase formats). Analyze metrics and conduct focus groups, surveys, and panel discussions to inform marketing strategies. Content owner of organization's website; drive website strategy. Supervise and manage ~10 direct reports; manage a yearly budget in excess of \$1M.

### **Achievements:**

- Communications and marketing strategies are considered Agency exemplars, i.e. communications support to NSA's Strategy for Analysis – events, infographics, website, videos – highly regarded for translating strategic imperatives into actionable plans.
- Directed creation of critical, time-sensitive mission infographics/decision aids for NSA Director, White House, and national security customers. We are the NSA Director's go-to team.
- Built relationships with all levels of leadership and earned the trust of the chief executive evident through invitations to senior strategy sessions and requests for communications counsel: talking points, ghostwritten messages, and crisis communications.
- Shaped organization's present and future identity and culture after a major Agency reorganization through development and execution of a brand analysis. Results included: mission, vision, and promise statements, values, taglines, logos, colors, value proposition, key messages, etc. Promotional video nominated for an ICy award (the yearly Intelligence Community awards for communications and media).
- Created innovative solutions to hard problems: introduced interactive, conference-style events for internal workforce in a period of town hall fatigue; published a weekly list of executive leadership priorities to answer the call for workforce insight into and connection with leadership; published organizational person-of-the-month articles to market talent and raise camaraderie after a reorg.
- Oversaw and directed the design and development of a new organization-wide website – a multi-year planning and collaboration effort.
- Internal news articles routinely bring in some of the highest numbers of readers across the Agency.

### **Other Communications Experience:**

**Director of Communications – LPGA Amateur Golf Association, Washington DC Metro Chapter;** manage newsletter and vendor advertisements; analyze digital metrics; oversee website and social media (*October 2017 – Present*)

**Member of Toastmasters International** (*October 2015 – Present*), achieved Competent Communicator status July 2018; **Secretary of Meadeators Club** (*July 2017-June 2018*)

### **CAREER HISTORY**

- **Deputy Director, Digital Network Exploitation Analyst Development Program (2014-2016)**  
Supervisor, mentor, lead hiring manager, promotion reviewer for 60+ intern employees; agency partner for tour placements and graduate placements upon completion of the 3-year internship program; marketed to senior leaders to adjust tour placements to best posture the Agency and intern careers for the future; wrote and published multiple success stories with Agency media; authored first-ever promotion guidance manual
- **Division Chief, Plans and Exercises Office, AFRICOM/EUCOM/NORTHCOM/SOUTHCAM/DHS/NATO Division (2012-2014)** Supervisor of a diverse team of civilians, military, and contractors; published contingency support plans and provided exercise support to Combatant Command, Dept. of Defense (DOD), and Intelligence Community (IC) customers; managed resources and budget; developed national security partnerships; fundamentally changed the way the office conducts time-sensitive planning by marketing to our Operations Center for renewed relevancy; wrote and published multiple success stories with Agency media
- **Senior Intelligence Planner, Defense Intelligence Agency (DIA)/Chairman Joint Chiefs of Staff J2; Intelligence Liaison on Chairman Joint Chiefs of Staff Crisis Management Team;** Led seven DOD intelligence agencies and Chairman's Joint Staff in writing and publishing coordinated, unified planning documents in support of Combatant Commanders' contingency plans. **Special Emphasis**

**Program Manager for DIA's American Indian/Alaska Native Employee Resource Group (ERG) (Collateral Duty) (2009-2012)** Specialized in relationship building, event planning, trade shows, marketing, and diversity and inclusion activities; conducted barrier analysis of hiring and performance metrics annually; mediated employee-leadership issues

- **Political-Military Analyst, Defense Intelligence Agency (2007-2009)** Investigated, authored and published official defense intelligence reports for White House and national security customers
- **Senior Geospatial Analyst; Project Manager for Army's 3D solid terrain modeling program, Project Manager for Army's Geospatial Immersive Video project, Assistant Project Manager and Technical Lead for DOD's Map Human Terrain project, U.S. Army Corps of Engineers, Army Geospatial Center (2004-2007)** Expert in product delivery and consistency; excelled in visual storytelling through variety of geospatial media – 2D and 3D maps and visualizations; provided crisis support during hurricanes Katrina, Rita, and Wilma; reviewed and delivered final geospatial products during Operation Blue Roof
- **Cartographer and Project Lead for software integration of Army's geospatial acquisition system, U.S. Army Corps of Engineers, Army Geospatial Center (2002-2004)** Advocate for cultural geography integration into standard business practices and product deliverables

## **EDUCATION**

**Graduate:** National Intelligence University, M.S. Strategic Intelligence, 2007; thesis topic: cross-cultural communication - nominated for best historical thesis

**Undergraduate:** University of Mary Washington, B.A. Geography, 2002

**Certifications:** Michigan State University, Design and Make Infographics, *In Progress*; North Carolina State University, Performance Management & Appraisals, 2011; North Carolina State University, Recruiting & Hiring, 2010

## **AWARDS**

- Special Performance Cash Award, 2018, 2017, 2016, 2015, 2011, 2009
- Time Off Award, 2017, 2014, 2012
- Joint Staff J2 Letter of Appreciation, 2013
- Joint Staff J2 Commendation, 2012
- Joint Staff J2 Action Officer of the Month Nominee, 2011
- DIA Servant Leadership Award, 2008

## **LEADERSHIP AND COMMUNICATIONS TRAINING**

- NSA Mid-Level Leadership Development Program, 2018
- Leading Through Change and Conflict, 2018
- Crisis Communications Seminar, 2018
- Public Communication in an Age of Confrontation, 2017
- Briefing Skills, 2016
- Coaching for Excellence, 2015
- Resource Management Process, 2014
- Strategic Management Process, 2014
- Managing Multiple Priorities, 2014
- EEO, Diversity and Disability Awareness Training, 2014
- NSA Front-Line Leadership Development Program, 2013
- Mastering Meetings, 2013
- Project Management Fundamentals, 2011
- Cross-Cultural Communications Course, 2010
- Special Emphasis Program Manager Training, 2009
- U.S. Army Intern Leadership Development Course, 2004



# **LEGISLATURE CHAMBERS**

## **ONONDAGA COUNTY, N.Y.**

Presented By: Legislator Christopher J. Ryan, Chairman David H. Knapp, Leader Linda R. Ervin, Legislator James J. Rowley, Legislator Julie Abbott-Kenan, Legislator Peggy Chase, Legislator John D. McBride, Legislator Miles M. Bottrill, and Legislator Monica Williams

**The above named members of the County Legislature of Onondaga County, New York, on the 7<sup>th</sup> day of May 2019, wishes to:**

### **RECOGNIZE AND HONOR THE SYRACUSE COUGARS BOYS ICE HOCKEY TEAM UPON WINNING THE STATE CHAMPIONSHIP**

WHEREAS, on Sunday, March 10, 2019, Syracuse Cougars Boy's Ice Hockey team competed against Suffern for the Division I State Championship; and

WHEREAS, Syracuse defeated Suffern by a score of 4 – 2 and captured the team's first ever State championship; and

WHEREAS, the Syracuse Cougars Ice Hockey team is made up of nine schools from Onondaga County, which gives them a team dynamic unlike any other; and

WHEREAS, the team is comprised of student-athletes from the Syracuse City School District, the LaFayette School District, the Marcellus School District, the Onondaga Central School District, and the Westhill School District; and

WHEREAS, led by senior captains Ryan Eccles of Corcoran, Nate Frye of Onondaga Central, Hugh White of Marcellus, and Phil Zollo of Westhill as well as coaches Neal Purcell, John Purcell, Charlie May and Ron Scott, the Syracuse Cougars are the embodiment of teamwork paying off; now, therefore be it

RESOLVED, that Legislator Ryan, Chairman Knapp, Leader Ervin, Legislator Abbott-Kenan, Legislator Chase, Legislator McBride, Legislator Bottrill, Legislator Williams, and all members of the Onondaga County Legislature, do hereby recognize and honor the Syracuse Cougars Boys Ice Hockey team upon winning the Division I State Championship.

I hereby certify that the foregoing was duly noted by the  
County Legislature of Onondaga County, New York.  
Witness my hand and seal of said Legislature.



Clerk, County Legislature  
Onondaga County, N.Y.

# LEGISLATURE CHAMBERS

## ONONDAGA COUNTY, N.Y.

Presented By: Legislators John McBride, Julie Abbott-Kenan, Ken Bush, Jr.

The above named member of the County Legislature of Onondaga County, New York, on the 7<sup>th</sup> day of May 2019, wishes to:

### **RECOGNIZE AND HONOR THE WEST GENESEE WILDCATS BOYS BASKETBALL TEAM UPON WINNING THE STATE CHAMPIONSHIP**

WHEREAS, Binghamton's Floyd L. Maines Arena hosted the state Class AA Basketball state championship; and

WHEREAS, on Saturday, March 16, 2019, West Genesee boys basketball team earned the first state Class AA championship in program history; and

WHEREAS, surviving in the final seconds of the Section III final against Utica-Notre Dame; and

WHEREAS, rallying from fourteen points down to beat Saratoga Springs in overtime in the regional final; and


WHEREAS, the state semifinal against Niagara Falls came down to the final buzzer, which West Genesee held on for a 59-57 victory; and

WHEREAS, West Genesee boys basketball team defeated Brentwood 70-57 in the State Championship finale; and

WHEREAS, the West Genesee Basketball team has solidified itself as champions, attributed to the commitment and effort of the students, the support of their families, and by remembering to enjoy the journey; now, therefore be it

RESOLVED, that Legislators McBride, Abbott-Kenan, Bush, Jr. and all members of the Onondaga County Legislature, do hereby recognize and honor the West Genesee Basketball team upon winning the Class AA State Championship.

I hereby certify that the foregoing was duly noted by the  
County Legislature of Onondaga County, New York.  
Witness my hand and seal of said Legislature.



Clerk, County Legislature  
Onondaga County, N.Y.

***May 7, 2019 Session***  
***Public Comment***

**\*PLEASE PRINT\***

[illegible]

May 7, 2019

058

Motion Made By Mr. Burtis

RESOLUTION NO. \_\_\_\_\_

AUTHORIZING THE EXECUTION OF AGREEMENTS WITH THE OSWEGO COUNTY SOIL AND WATER CONSERVATION DISTRICT PROVIDING FOR THE TRANSFER OF FUNDING FOR FINGER LAKES - LAKE ONTARIO WATERSHED PROTECTION ALLIANCE (FOLLOWPA)

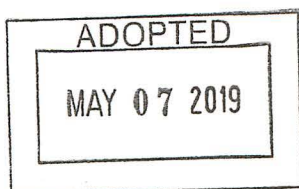
WHEREAS, Onondaga County participates in the Water Resources Board (WRB), which is the administering entity of the Finger Lakes - Lake Ontario Watershed Protection Alliance (FOLLOWPA), and the New York State Department of Environmental Conservation (NYSDEC) has allocated funding from the New York State Environmental Protection Fund (EPF) for the water quality programs through FOLLOWPA; and

WHEREAS, NYSDEC has agreed to transfer water program funding to the Oswego County Soil and Water Conservation District and the WRB, and the funding shall thereafter be disbursed to the WRB members and their programs; and

WHEREAS, historically, such funding has been allocated by the NYSDEC from the New York State EPF on an annual basis, and an appropriation is typically included within the County's budget process, and it is necessary to authorize the execution of agreements to allow for such annual funding to be accepted from the Oswego County Soil and Water Conservation District and made available for use; now, therefore be it

RESOLVED, that the County Executive is hereby authorized to execute such agreements as may be reasonably needed to receive the NYSDEC funds described herein and may execute renewals of such annual agreements as may be needed through 2023, within available appropriations.

FOLLOWPA - 2019  
KMB  
meg  
dak



I HEREBY CERTIFY THAT THE FOREGOING IS A TRUE AND EXACT COPY OF LEGISLATION DULY ADOPTED BY THE COUNTY LEGISLATURE OF ONONDAGA COUNTY ON THE

7th DAY OF May, 20 19.

*Deborah A. Matus*

CLERK, COUNTY LEGISLATURE  
ONONDAGA COUNTY, NEW YORK

19 MAR 22 AM 11:44  
ONONDAGA COUNTY  
LEGISLATURE  
RECEIVED

1				MAY 7, 2019 SESSION	
LEGISLATOR	AYES:	NOES:	ABSENT:		
1. MAY					
17. ERVIN					
2. ROWLEY					
3. BURTIS					
4. TASSONE					
5. CODY					
6. ABBOTT-KENAN					
7. BUCKEL					
8. RYAN					
9. CHASE					
10. HOLMQUIST					
11. McBRIDE					
13. BUSH					
14. JORDAN					
15. BOTTRILL					
16. WILLIAMS					
12. KNAPP					
TOTAL	17	0			



May 7, 2019

059

Motion Made By Mrs. Tassone

RESOLUTION NO. \_\_\_\_\_

AUTHORIZING AN AGREEMENT WITH THE CITY OF SYRACUSE RELATING TO THE USE OF  
THE CITY FUEL FACILITY AT THE CITY'S DEPARTMENT OF PUBLIC WORKS BY  
ONONDAGA COUNTY VEHICLES

WHEREAS, the City of Syracuse operates a Fuel Facility at the City's Department of Public Works, and the County would like to enter into an agreement with the City to be permitted to use such facility for filling various work-related vehicles; and

WHEREAS, the Commissioner of Public Works has determined that the City Fuel Facility is capable of handling the additional fuel required to carry out the terms of the agreement authorized herein, and the City Common Council has authorized such agreement on August 20, 2018, Ordinance No. 562-2018; and

WHEREAS, the County currently uses the City's Fuel Facility under an agreement authorized by Resolution No. 32 – 2013, and it is necessary to authorize a renewal of such agreement; now, therefore be it

RESOLVED, that the County Executive is authorized to execute an agreement with the City of Syracuse regarding the use of the City of Syracuse Public Works Fuel Facility to fuel various vehicles used by the County of Onondaga; and, be it further

RESOLVED, that under such agreement, continuing the same terms and conditions, fuel will be provided to approximately 310 cars and pick-up trucks owned by the County of Onondaga and/or used by County of Onondaga officers and employees in the course of their employment responsibilities, and, further, that the County shall pay to the City all actual costs associated with the County's use of the Fuel Facility, including: (1) all the costs of vehicle identification cards and personnel identification cards required by said County vehicles; (2) costs necessary for computer accessibility, including but not limited to a phone modem; (3) the cost of fuel obtained at the Fuel Facility to be used in County vehicles; (4) an administrative fee of \$.06 for each gallon obtained at the Fuel Facility to be used in County vehicles; (5) an administrative fee of five percent (5%) of the costs associated with vehicle keys and personal ID numbers issued to the County; and, be it further

RESOLVED, that the costs for the fuel obtained at the Fuel Facility and the administrative charge added to each gallon is to be paid by the County to the City on a monthly basis and that the remaining charges, including the various identification cards and keys and administrative charges therefor, are to be paid by the County to the City as such costs are incurred by the City; and, be it further

RESOLVED, that in the event that the County desires to increase the number of County vehicles obtaining fuel under this agreement, such number may be increased as agreed upon by the parties, provided, however, that the City verifies that it has the capability to accommodate the desired increase; and, be it further

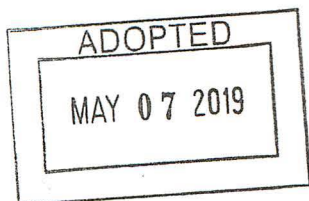
RESOLVED; that during the term of this agreement, any updates or improvements to the City's Fuel Facility and related systems shall be a shared cost between the City and the County in an amount proportionate to the percentage of fuel used by each party; provided, however, that the City shall notify and get approval of the County prior to commencement of such improvements, and that further the County shall



be solely responsible for the costs of updates or changes in programming which are done for the convenience of the County; and, be it further

RESOLVED, that the initial term of the agreement shall be for one year and may be renewed for two additional one-year periods, and that further, notwithstanding the term of the agreement, either the City or County may terminate this agreement at any time upon thirty (30) days written notice to the other party, provided that all costs and expenses due or accruing under such agreement shall be promptly paid on or prior to the date of termination.

City Fuel IMA  
KMB  
meg  
dak



I HEREBY CERTIFY THAT THE FOREGOING IS A TRUE AND  
EXACT COPY OF LEGISLATION DULY ADOPTED BY THE  
COUNTY LEGISLATURE OF ONONDAGA COUNTY ON THE

7th DAY OF May, 2019.

*Deborah A. Matuso*

CLERK, COUNTY LEGISLATURE  
ONONDAGA COUNTY, NEW YORK

19 MAR 25 AM 10:34

RECEIVED  
ONONDAGA COUNTY  
LEGISLATURE

2

MAY 7, 2019  
SESSION

LEGISLATOR

AYES:

NOES:

ABSENT:

1. MAY

17. ERVIN

2. ROWLEY

3. BURTIS

4. TASSONE

5. CODY

6. ABBOTT-KENAN

7. BUCKEL

8. RYAN

9. CHASE

10. HOLMQUIST

11. McBRIDE

13. BUSH

14. JORDAN

15. BOTTRILL

16. WILLIAMS

12. KNAPP

TOTAL

17 0

May 7, 2019

060

Motion Made By Mrs. Tassone

RESOLUTION NO. \_\_\_\_\_

### BOND RESOLUTION

A RESOLUTION AUTHORIZING VARIOUS BRIDGE IMPROVEMENT PROJECTS IN AND FOR THE COUNTY OF ONONDAGA, NEW YORK, AT A MAXIMUM ESTIMATED COST OF \$880,000, AND AUTHORIZING THE ISSUANCE OF \$880,000 BONDS OF SAID COUNTY TO PAY COSTS THEREOF

THEREFORE, BE IT RESOLVED, by the affirmative vote of not less than two-thirds of the total voting strength of the County Legislature of the County of Onondaga, New York, as follows:

Section 1. Various bridge improvement projects, including retaining walls and approaches thereto, as well as incidental costs, are hereby authorized in and for the County of Onondaga, New York, at a maximum estimated cost of \$880,000.

Section 2. The plan for the financing thereof is by the issuance of \$880,000 bonds of said County, hereby authorized to be issued therefor pursuant to the provisions of the Local Finance Law.

Section 3. It is hereby determined that the period of probable usefulness of the aforesaid class of objects or purposes is twenty years pursuant to subdivision 10 of paragraph a of Section 11.00 of the Local Finance Law.

Section 4. The faith and credit of said County of Onondaga, New York, are hereby irrevocably pledged for the payment of the principal of and interest on such bonds as the same respectively become due and payable. An annual appropriation shall be made in each year sufficient to pay the principal of and interest on such bonds becoming due and payable in such year. To the extent not available from other sources, there shall annually be levied on all the taxable real property of said County a tax sufficient to pay the principal of and interest on such bonds as the same become due and payable.

Section 5. Subject to the provisions of the Local Finance Law, the power to authorize the issuance of and to sell bond anticipation notes in anticipation of the issuance and sale of the bonds herein authorized, including renewals of such notes, is hereby delegated to the Chief Fiscal Officer of such County. Such notes shall be of such terms, form and contents, and shall be sold in such manner, as may be prescribed by said Chief Fiscal Officer, consistent with the provisions of the Local Finance Law.

Section 6. All other matters except as provided herein relating to the bonds herein authorized including the date, denominations, maturities and interest payment dates, within the limitations prescribed herein and the manner of execution of the same, including the consolidation with other issues, and also the ability to issue bonds with substantially level or declining annual debt service, shall be determined by the Chief Fiscal Officer, the chief fiscal officer of such County. Such bonds shall contain substantially the recital of validity clause provided for in Section 52.00 of the Local Finance Law, and shall otherwise be in such form and contain such recitals, in addition to those required by Section 51.00 of the Local Finance Law, as the Chief Fiscal Officer shall determine consistent with the provisions of the Local Finance Law.

Section 7. The validity of such bonds and bond anticipation notes may be contested only if:

- 1) Such obligations are authorized for an object or purpose for which said County is not authorized to expend money, or
- 2) The provisions of law which should be complied with the date of publication of this resolution are not substantially complied with, and an action, suit or proceeding contesting such validity is commenced within twenty days after the date of such publication, or
- 3) Such obligations are authorized in violation of the provisions of the Constitution.

Section 8. The County Executive is authorized to enter into contracts to implement the intent of this resolution.

Section 9. This resolution shall constitute a statement of official intent for purposes of Treasury Regulations Section 1.150-2. Other than as specified in this resolution, no monies are, or are reasonably expected to be, reserved, allocated on a long-term basis, or otherwise set aside with respect to the permanent funding of the object or purpose described herein.

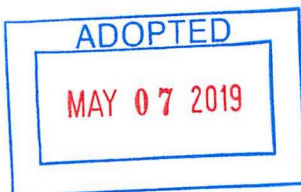
Section 10. This resolution, which takes effect immediately, shall be published in summary form in the Syracuse Post Standard, the official newspaper of said County, together with a notice of the Clerk of the County Legislature in substantially the form provided in Section 81.00 of the Local Finance Law.

ADOPTED: AYES: 17 NAYS: 0 ABSENT: 0

Dated: May 7, 2019

Approved: [Signature]  
County Executive, Onondaga County

Bond - 2019 bridges  
KMB  
meg  
dak



19 MAR 25 AM 10:31

RECEIVED  
ONONDAGA COUNTY  
LEGISLATURE

I HEREBY CERTIFY THAT THE FOREGOING IS A TRUE AND  
EXACT COPY OF LEGISLATION DULY ADOPTED BY THE  
COUNTY LEGISLATURE OF ONONDAGA COUNTY ON THE  
7th DAY OF May, 20 19.  
Deborah A. Maturo

CLERK, COUNTY LEGISLATURE  
ONONDAGA COUNTY, NEW YORK

617.20  
Appendix B  
Short Environmental Assessment Form

RECEIVED  
ONONDAGA COUNTY  
LEGISLATURE

19 MAR 25 PM 3:41

**Instructions for Completing**


**Part 1 - Project Information.** The applicant or project sponsor is responsible for the completion of Part 1. Responses become part of the application for approval or funding, are subject to public review, and may be subject to further verification. Complete Part 1 based on information currently available. If additional research or investigation would be needed to fully respond to any item, please answer as thoroughly as possible based on current information.

Complete all items in Part 1. You may also provide any additional information which you believe will be needed by or useful to the lead agency; attach additional pages as necessary to supplement any item.

<b>Part 1 - Project and Sponsor Information</b> Onondaga County Department of Transportation				
Name of Action or Project: 2019 Bond Resolution ( Improvements to various bridges)				
Project Location (describe, and attach a location map): Onondaga County –The locations of bridge improvements are outlined within the Onondaga County Dept. of Transportation's "2019 Highway Plan" prepared for the County Legislature and DOT staff.				
Brief Description of Proposed Action: The reconstruction and construction of improvements to various bridges, including widening and restoration projects, bridge deck improvements, as well as pavement, sidewalks, curbs, gutters, landscaping, grading and other incidental improvements in connection therewith.				
Name of Applicant or Sponsor: Onondaga County Department of Transportation		Telephone: 315-435-3176		
		E-Mail: markschaub@ongov.net		
Address: John H. Mulroy Civic Center, 11 <sup>th</sup> Floor, 421 Montgomery Street,				
City/PO: Syracuse		State: New York	Zip Code: 13202	
1. Does the proposed action only involve the legislative adoption of a plan, local law, ordinance, administrative rule, or regulation? If Yes, attach a narrative description of the intent of the proposed action and the environmental resources that may be affected in the municipality and proceed to Part 2. If no, continue to question 2.			NO	YES
				X
2. Does the proposed action require a permit, approval or funding from any other governmental Agency? If Yes, list agency(s) name and permit or approval:			NO	YES
3.a. Total acreage of the site of the proposed action? <u>Unknown</u> acres b. Total acreage to be physically disturbed? <u>Unknown</u> acres c. Total acreage (project site and any contiguous properties) owned or controlled by the applicant or project sponsor? <u>Unknown</u> acres				
4. Check all land uses that occur on, adjoining and near the proposed action. Urban Rural (non-agriculture) Industrial Commercial Residential (suburban) Forest Agriculture Aquatic Other (specify): _____ Parkland				

5. Is the proposed action, a. A permitted use under the zoning regulations? b. Consistent with the adopted comprehensive plan?	NO	YES	N/A
6. Is the proposed action consistent with the predominant character of the existing built or natural landscape?	NO	YES	
7. Is the site of the proposed action located in, or does it adjoin, a state listed Critical Environmental Area? If Yes, identify: _____	NO	YES	
8. a. Will the proposed action result in a substantial increase in traffic above present levels? b. Are public transportation service(s) available at or near the site of the proposed action? c. Are any pedestrian accommodations or bicycle routes available on or near site of the proposed action?	NO	YES	
9. Does the proposed action meet or exceed the state energy code requirements? If the proposed action will exceed requirements, describe design features and technologies:	NO	YES	
10. Will the proposed action connect to an existing public/private water supply? [If Yes, does the existing system have capacity to provide service? <input type="checkbox"/> NO <input type="checkbox"/> YES] If No, describe method for providing potable water: _____	NO	YES	
11. Will the proposed action connect to existing wastewater utilities? [If Yes, does the existing system have capacity to provide service? <input type="checkbox"/> NO <input type="checkbox"/> YES] If No, describe method for providing wastewater treatment: _____	NO	YES	
12. a. Does the site contain a structure that is listed on either the State or National Register of Historic Places? b. Is the proposed action located in an archeological sensitive area?	NO	YES	
13. a. Does any portion of the site of the proposed action, or lands adjoining the proposed action, contain wetlands or other waterbodies regulated by a federal, state or local agency? b. Would the proposed action physically alter, or encroach into, any existing wetland or waterbody? If Yes, identify the wetland or waterbody and extent of alterations in square feet or acres: _____	NO	YES	
14. Identify the typical habitat types that occur on, or are likely to be found on the project site. Check all that apply: <input type="checkbox"/> Shoreline <input type="checkbox"/> Forest <input type="checkbox"/> Agricultural/grasslands <input type="checkbox"/> Early mid-successional <input type="checkbox"/> Wetland <input type="checkbox"/> Urban <input type="checkbox"/> Suburban			
15. Does the site of the proposed action contain any species of animal or associated habitats, listed by the State or Federal government as threatened or endangered?	NO	YES	
16. Is the project site located in the 100 year flood plain?	NO	YES	
17. Will the proposed action create storm water discharge, either from point or non-point sources? If Yes, a. Will storm water discharges flow to adjacent properties? <input type="checkbox"/> NO <input type="checkbox"/> YES b. Will storm water discharges be directed to established conveyance systems (runoff and storm drains)? If Yes, briefly describe: <input type="checkbox"/> NO <input type="checkbox"/> YES	NO	YES	



18. Does the proposed action include construction or other activities that result in the impoundment of water or other liquids (e.g. retention pond, waste lagoon, dam)? If Yes, explain purpose and size:	NO	YES
19. Has the site of the proposed action or an adjoining property been the location of an active or closed solid waste management facility? If Yes, describe:	NO	YES
20. Has the site of the proposed action or an adjoining property been the subject of remediation (ongoing or completed) for hazardous waste? If Yes, describe:	NO	YES
<b>I AFFIRM THAT THE INFORMATION PROVIDED ABOVE IS TRUE AND ACCURATE TO THE BEST OF MY KNOWLEDGE.</b> Applicant/sponsor name: <u>Onondaga County Department of Transportation</u> Date: <u>3/1/2019</u> Signature: 		

**Part 2 - Impact Assessment.** The Lead Agency is responsible for the completion of Part 2. Answer all of the following questions in Part 2 using the information contained in Part 1 and other materials submitted by the project sponsor or otherwise available to the reviewer. When answering the questions the reviewer should be guided by the concept "Have my responses been reasonable considering the scale and context of the proposed action?"

	No, or small impact may occur	Moderate to large impact may occur
1. Will the proposed action create a material conflict with an adopted land use plan or zoning regulations?	X	
2. Will the proposed action result in a change in the use or intensity of use of land?	X	
3. Will the proposed action impair the character or quality of the existing community?	X	
4. Will the proposed action have an impact on the environmental characteristics that caused the establishment of a Critical Environmental Area (CEA)?	X	
5. Will the proposed action result in an adverse change in the existing level of traffic or affect existing infrastructure for mass transit, biking or walkway?	X	
6. Will the proposed action cause an increase in the use of energy and it fails to incorporate reasonably available energy conservation or renewable energy opportunities?	X	
7. Will the proposed action impact existing: a. public / private water supplies? b. public / private wastewater treatment utilities?	X	
	X	
8. Will the proposed action impair the character or quality of important historic, archaeological, architectural or aesthetic resources?	X	
9. Will the proposed action result in an adverse change to natural resources (e.g., wetlands, waterbodies, groundwater, air quality, flora and fauna)?	X	

	No, or small impact may occur	Moderate to large impact may occur
10. Will the proposed action result in an increase in the potential for erosion, flooding or drainage problems?	X	
11. Will the proposed action create a hazard to environmental resources or human health?	X	

**Part 3 - Determination of significance.** The Lead Agency is responsible for the completion of Part 3. For every question in Part 2 that was answered "moderate to large impact may occur", or if there is a need to explain why a particular element of the proposed action may or will not result in a significant adverse environmental impact, please complete Part 3. Part 3 should, in sufficient detail, identify the impact, including any measures or design elements that have been included by the project sponsor to avoid or reduce impacts. Part 3 should also explain how the lead agency determined that the impact may or will not be significant. Each potential impact should be assessed considering its setting, probability of occurring, duration, irreversibility, geographic scope and magnitude. Also consider the potential for short-term, long-term and cumulative impacts.

Check this box if you have determined, based on the information and analysis above, and any supporting documentation, that the proposed action may result in one or more potentially large or significant adverse impacts and an environmental impact statement is required.

X Check this box if you have determined, based on the information and analysis above, and any supporting documentation, that the proposed action will not result in any significant adverse environmental impacts.

Name of Lead Agency: Onondaga County Department of Transportation

Date: 3/1/2019

Print or Type Name of Responsible Officer in Lead Agency: Martin E. Voss

Title of Responsible Officer: Commissioner

Signature of Responsible Officer in Lead Agency:  .

Name of Preparer (if different from Responsible Officer): Mark Schaub

Signature of Preparer (if different from Responsible Officer):  .

3

MAY 7, 2019  
SESSION

LEGISLATOR	AYES:	NOES:	ABSENT:	
1. MAY	✓			
17. ERVIN	✓			
2. ROWLEY	✓			
3. BURTIS	✓			
4. TASSONE	✓			
5. CODY	✓			
6. ABBOTT-KENAN	✓			
7. BUCKEL	✓			
8. RYAN	✓			
9. CHASE	✓			
10. HOLMQUIST	✓			
11. McBRIDE	✓			
13. BUSH	✓			
14. JORDAN	✓			
15. BOTTRILL	✓			
16. WILLIAMS	✓			
12. KNAPP	✓			
<b>TOTAL</b>	17	0		

4.

May 7, 2019

061

Motion Made By Mrs. Tassone

RESOLUTION NO. \_\_\_\_\_

### BOND RESOLUTION

A RESOLUTION AUTHORIZING THE RECONSTRUCTION OF COUNTY ROADS IN AND FOR THE COUNTY OF ONONDAGA, NEW YORK, AT A MAXIMUM ESTIMATED COST OF \$7,120,000, AND AUTHORIZING THE ISSUANCE OF \$7,120,000 BONDS OF SAID COUNTY TO PAY COSTS THEREOF

THEREFORE, BE IT RESOLVED, by the affirmative vote of not less than two-thirds of the total voting strength of the County Legislature of the County of Onondaga, New York, as follows:

Section 1. The reconstruction of County roads, including sidewalks, gutters, drainage, landscaping, grading or improving rights-of-way and other improvements and costs incidental thereto, is hereby authorized in and for the County of Onondaga, New York, at a maximum estimated cost of \$7,120,000.

Section 2. The plan for the financing thereof is by the issuance of \$7,120,000 bonds of said County, hereby authorized to be issued therefor pursuant to the provisions of the Local Finance Law.

Section 3. It is hereby determined that the period of probable usefulness of the aforesaid class of objects or purposes is fifteen years pursuant to subdivision 20 of paragraph a of Section 11.00 of the Local Finance Law.

Section 4. The faith and credit of said County of Onondaga, New York, are hereby irrevocably pledged for the payment of the principal of and interest on such bonds as the same respectively become due and payable. An annual appropriation shall be made in each year sufficient to pay the principal of and interest on such bonds becoming due and payable in such year. To the extent not available from other sources, there shall annually be levied on all the taxable real property of said County a tax sufficient to pay the principal of and interest on such bonds as the same become due and payable.

Section 5. Subject to the provisions of the Local Finance Law, the power to authorize the issuance of and to sell bond anticipation notes in anticipation of the issuance and sale of the bonds herein authorized, including renewals of such notes, is hereby delegated to the Chief Fiscal Officer of such County. Such notes shall be of such terms, form and contents, and shall be sold in such manner, as may be prescribed by said Chief Fiscal Officer, consistent with the provisions of the Local Finance Law.

Section 6. All other matters except as provided herein relating to the bonds herein authorized including the date, denominations, maturities and interest payment dates, within the limitations prescribed herein and the manner of execution of the same, including the consolidation with other issues, and also the ability to issue bonds with substantially level or declining annual debt service, shall be determined by the Chief Fiscal Officer, the chief fiscal officer of such County. Such bonds shall contain substantially the recital of validity clause provided for in Section 52.00 of the Local Finance Law, and shall otherwise be in such form and contain such recitals, in addition to those required by Section 51.00 of the Local Finance Law, as the Chief Fiscal Officer shall determine consistent with the provisions of the Local Finance Law.

Section 7. The validity of such bonds and bond anticipation notes may be contested only if:



- 1) Such obligations are authorized for an object or purpose for which said County is not authorized to expend money, or
- 2) The provisions of law which should be complied with the date of publication of this resolution are not substantially complied with, and an action, suit or proceeding contesting such validity is commenced within twenty days after the date of such publication, or
- 3) Such obligations are authorized in violation of the provisions of the Constitution.

Section 8. The County Executive is authorized to enter into contracts to implement the intent of this resolution.

Section 9. This resolution shall constitute a statement of official intent for purposes of Treasury Regulations Section 1.150-2. Other than as specified in this resolution, no monies are, or are reasonably expected to be, reserved, allocated on a long-term basis, or otherwise set aside with respect to the permanent funding of the object or purpose described herein.

Section 10. This resolution, which takes effect immediately, shall be published in summary form in the Syracuse Post Standard, the official newspaper of said County, together with a notice of the Clerk of the County Legislature in substantially the form provided in Section 81.00 of the Local Finance Law.

ADOPTED: AYES: 17 NAYS: 0 ABSENT: 0

Dated: May 7, 2019

Approved: [Signature]  
County Executive, Onondaga County

Bond - 2019 roads  
KMB  
meg  
dak



I HEREBY CERTIFY THAT THE FOREGOING IS A TRUE AND EXACT COPY OF LEGISLATION DULY ADOPTED BY THE COUNTY LEGISLATURE OF ONONDAGA COUNTY ON THE

7th DAY OF May, 2019.

Deborah A. Maturo

CLERK, COUNTY LEGISLATURE  
ONONDAGA COUNTY, NEW YORK

19 MAR 25 AM 10:34

RECEIVED  
ONONDAGA COUNTY  
LEGISLATURE

617.20  
Appendix B  
Short Environmental Assessment Form

RECEIVED  
ONONDAGA COUNTY  
LEGISLATURE  
19 MAR 25 PM 3:41

**Instructions for Completing**


**Part 1 - Project Information.** The applicant or project sponsor is responsible for the completion of Part 1. Responses become part of the application for approval or funding, are subject to public review, and may be subject to further verification. Complete Part 1 based on information currently available. If additional research or investigation would be needed to fully respond to any item, please answer as thoroughly as possible based on current information.

Complete all items in Part 1. You may also provide any additional information which you believe will be needed by or useful to the lead agency; attach additional pages as necessary to supplement any item.

<b>Part 1 - Project and Sponsor Information</b> Onondaga County Department of Transportation				
Name of Action or Project: 2019 Bond Resolution ( Improvements to various highways)				
Project Location (describe, and attach a location map): Onondaga County –The locations of highway improvements are outlined within the Onondaga County Dept. of Transportation’s “2019 Highway Plan” prepared for the County Legislature and DOT staff.				
Brief Description of Proposed Action: The reconstruction and construction of improvements to various highways, including widening and resurfacing projects, intersection improvements, as well as sidewalks, curbs, gutters, landscaping, grading and other incidental improvements in connection therewith.				
Name of Applicant or Sponsor: Onondaga County Department of Transportation		Telephone: 315-435-3176		
		E-Mail: markschaub@ongov.net		
Address: John H. Mulroy Civic Center, 11 <sup>th</sup> Floor, 421 Montgomery Street,				
City/PO: Syracuse		State: New York	Zip Code: 13202	
1. Does the proposed action only involve the legislative adoption of a plan, local law, ordinance, administrative rule, or regulation? If Yes, attach a narrative description of the intent of the proposed action and the environmental resources that may be affected in the municipality and proceed to Part 2. If no, continue to question 2.			NO	YES
				X
2. Does the proposed action require a permit, approval or funding from any other governmental Agency? If Yes, list agency(s) name and permit or approval:			NO	YES
3.a. Total acreage of the site of the proposed action? <u>Unknown</u> acres b. Total acreage to be physically disturbed? <u>Unknown</u> acres c. Total acreage (project site and any contiguous properties) owned or controlled by the applicant or project sponsor? <u>Unknown</u> acres				
4. Check all land uses that occur on, adjoining and near the proposed action. Urban Rural (non-agriculture) Industrial Commercial Residential (suburban) Forest Agriculture Aquatic Other (specify): _____ Parkland				



5. Is the proposed action, a. A permitted use under the zoning regulations? b. Consistent with the adopted comprehensive plan?	NO	YES	N/A
6. Is the proposed action consistent with the predominant character of the existing built or natural landscape?	NO	YES	
7. Is the site of the proposed action located in, or does it adjoin, a state listed Critical Environmental Area? If Yes, identify: _____	NO	YES	
8. a. Will the proposed action result in a substantial increase in traffic above present levels? b. Are public transportation service(s) available at or near the site of the proposed action? c. Are any pedestrian accommodations or bicycle routes available on or near site of the proposed action?	NO	YES	
9. Does the proposed action meet or exceed the state energy code requirements? If the proposed action will exceed requirements, describe design features and technologies:	NO	YES	
10. Will the proposed action connect to an existing public/private water supply? [If Yes, does the existing system have capacity to provide service? <input type="checkbox"/> NO <input type="checkbox"/> YES] If No, describe method for providing potable water: _____	NO	YES	
11. Will the proposed action connect to existing wastewater utilities? [If Yes, does the existing system have capacity to provide service? <input type="checkbox"/> NO <input type="checkbox"/> YES] If No, describe method for providing wastewater treatment: _____	NO	YES	
12. a. Does the site contain a structure that is listed on either the State or National Register of Historic Places? b. Is the proposed action located in an archeological sensitive area?	NO	YES	
13. a. Does any portion of the site of the proposed action, or lands adjoining the proposed action, contain wetlands or other waterbodies regulated by a federal, state or local agency? b. Would the proposed action physically alter, or encroach into, any existing wetland or waterbody? If Yes, identify the wetland or waterbody and extent of alterations in square feet or acres: _____	NO	YES	
14. Identify the typical habitat types that occur on, or are likely to be found on the project site. Check all that apply: <input type="checkbox"/> Shoreline <input type="checkbox"/> Forest <input type="checkbox"/> Agricultural/grasslands <input type="checkbox"/> Early mid-successional Wetland <input type="checkbox"/> Urban <input type="checkbox"/> Suburban			
15. Does the site of the proposed action contain any species of animal or associated habitats, listed by the State or Federal government as threatened or endangered?	NO	YES	
16. Is the project site located in the 100 year flood plain?	NO	YES	
17. Will the proposed action create storm water discharge, either from point or non-point sources? If Yes, a. Will storm water discharges flow to adjacent properties? <input type="checkbox"/> NO <input type="checkbox"/> YES b. Will storm water discharges be directed to established conveyance systems (runoff and storm drains)? If Yes, briefly describe: <input type="checkbox"/> NO <input type="checkbox"/> YES	NO	YES	

18. Does the proposed action include construction or other activities that result in the impoundment of water or other liquids (e.g. retention pond, waste lagoon, dam)? If Yes, explain purpose and size: _____ _____	NO	YES
19. Has the site of the proposed action or an adjoining property been the location of an active or closed solid waste management facility? If Yes, describe: _____	NO	YES
20. Has the site of the proposed action or an adjoining property been the subject of remediation (ongoing or completed) for hazardous waste? If Yes, describe: _____	NO	YES
<b>I AFFIRM THAT THE INFORMATION PROVIDED ABOVE IS TRUE AND ACCURATE TO THE BEST OF MY KNOWLEDGE</b> Applicant/sponsor name: <u>Onondaga County Department of Transportation</u> Date: <u>3/1/2019</u> Signature: 		

**Part 2 - Impact Assessment.** The Lead Agency is responsible for the completion of Part 2. Answer all of the following questions in Part 2 using the information contained in Part 1 and other materials submitted by the project sponsor or otherwise available to the reviewer. When answering the questions the reviewer should be guided by the concept "Have my responses been reasonable considering the scale and context of the proposed action?"

	No, or small impact may occur	Moderate to large impact may occur
1. Will the proposed action create a material conflict with an adopted land use plan or zoning regulations?	X	
2. Will the proposed action result in a change in the use or intensity of use of land?	X	
3. Will the proposed action impair the character or quality of the existing community?	X	
4. Will the proposed action have an impact on the environmental characteristics that caused the establishment of a Critical Environmental Area (CEA)?	X	
5. Will the proposed action result in an adverse change in the existing level of traffic or affect existing infrastructure for mass transit, biking or walkway?	X	
6. Will the proposed action cause an increase in the use of energy and it fails to incorporate reasonably available energy conservation or renewable energy opportunities?	X	
7. Will the proposed action impact existing: a. public / private water supplies? b. public / private wastewater treatment utilities?	X	
	X	
8. Will the proposed action impair the character or quality of important historic, archaeological, architectural or aesthetic resources?	X	
9. Will the proposed action result in an adverse change to natural resources (e.g., wetlands, waterbodies, groundwater, air quality, flora and fauna)?	X	

	No, or small impact may occur	Moderate to large impact may occur
10. Will the proposed action result in an increase in the potential for erosion, flooding or drainage problems?	X	
11. Will the proposed action create a hazard to environmental resources or human health?	X	

**Part 3 - Determination of significance.** The Lead Agency is responsible for the completion of Part 3. For every question in Part 2 that was answered "moderate to large impact may occur", or if there is a need to explain why a particular element of the proposed action may or will not result in a significant adverse environmental impact, please complete Part 3. Part 3 should, in sufficient detail, identify the impact, including any measures or design elements that have been included by the project sponsor to avoid or reduce impacts. Part 3 should also explain how the lead agency determined that the impact may or will not be significant. Each potential impact should be assessed considering its setting, probability of occurring, duration, irreversibility, geographic scope and magnitude. Also consider the potential for short-term, long-term and cumulative impacts.

Check this box if you have determined, based on the information and analysis above, and any supporting documentation, that the proposed action may result in one or more potentially large or significant adverse impacts and an environmental impact statement is required.

X Check this box if you have determined, based on the information and analysis above, and any supporting documentation, that the proposed action will not result in any significant adverse environmental impacts.


Name of Lead Agency: Onondaga County Department of Transportation

Date: 3/1/2019

Print or Type Name of Responsible Officer in Lead Agency: Martin E. Voss


Title of Responsible Officer: Commissioner

Signature of Responsible Officer in Lead Agency: \_\_\_\_\_



Name of Preparer (if different from Responsible Officer): Mark Schaub

Signature of Preparer (if different from Responsible Officer): \_\_\_\_\_



4

MAY 7, 2019  
SESSION

LEGISLATOR	AYES:	NOES:	ABSENT:	
1. MAY	✓			
17. ERVIN	✓			
2. ROWLEY	✓			
3. BURTIS	✓			
4. TASSONE	✓			
5. CODY	✓			
6. ABBOTT-KENAN	✓			
7. BUCKEL	✓			
8. RYAN	✓			
9. CHASE	✓			
10. HOLMQUIST	✓			
11. McBRIDE	✓			
13. BUSH	✓			
14. JORDAN	✓			
15. BOTTRILL	✓			
16. WILLIAMS	✓			
12. KNAPP	✓			
<b>TOTAL</b>	17	0		



5.

May 7, 2019

062

Motion Made By Mrs. Tassone

RESOLUTION NO. \_\_\_\_\_

AUTHORIZING THE COUNTY OF ONONDAGA TO ACT AS LEAD AGENCY FOR THE CANALWAYS TRAIL EXTENSION PROJECTS, PHASE I & PHASE II, PIN'S 3950.49 & 3756.29 (THE PROJECTS) UNDER THE STATE ENVIRONMENTAL QUALITY REVIEW ACT (SEQRA); DETERMINING THE CLASSIFICATION OF TYPE I ACTIONS; ACCEPTING AND ADOPTING THE NEGATIVE DECLARATIONS FOR THE PROJECTS; AND AUTHORIZING THE FILING, DISTRIBUTION AND PUBLICATION OF THE NEGATIVE DECLARATIONS

WHEREAS, the County of Onondaga is undertaking the Canalways Trail Extension Project, Phase I, PIN 3950.49, and the Canalways Trail Extension Project, Phase II, PIN 3756.29; and

WHEREAS, the Projects are being constructed to extend the County's multi-use trail system around Onondaga Lake; and

WHEREAS, the County has notified the involved and interested agencies that Onondaga County is serving as Lead Agency on the Projects and the New York State Department of Environmental Conservation (NYSDEC), the New York State Office of Parks, Recreation and Historic Preservation (NYSOPRHP), the New York State Department of Transportation (NYSDOT), the New York State Department of Agriculture & Markets, the Army Corps. of Engineers (USACE), the Onondaga Nation, the City of Syracuse, and the Town of Geddes have approved the same; and

WHEREAS, the details of the Projects and sites that have been considered consistent with SEQRA are contained within the Environmental Assessment Forms (EAF) that were prepared by the County and submitted to the involved agencies on January 24, 2017; and

WHEREAS, copies of these documents and maps of the Projects have been submitted to this Legislature and are on file with the Clerk of this Legislature; and

WHEREAS, the Projects are considered Type I Actions under SEQRA; now, therefore be it

RESOLVED, that the County of Onondaga is hereby designated, authorized and ratified to act as Lead Agency pursuant to SEQRA; and, be it further

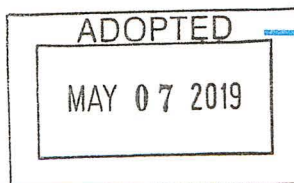
RESOLVED, that this Onondaga County Legislature has reviewed and does hereby accept and adopt the Negative Declarations for the Projects prepared in accordance with article 8 of the Environmental Conservation Law and has determined that the proposed actions will not have a significant adverse impact on the environment; and, be it further

RESOLVED, that the Onondaga County Executive, or his designee, is authorized to take such action to comply with the requirements of SEQRA, including without limitation the execution of documents and the filing, distribution and publication of the EAFs and Negative Declarations, and any other actions to implement the intent of this resolution.

375629\_3950.49\_Canalways Trail Phase I and Phase II\_SEQR\_Approval  
MEV/ccr  
KMB  
meg  
dak

19 MAR 25 AM 11:20

ONONDAGA COUNTY  
LEGISLATURE  
RECEIVED



I HEREBY CERTIFY THAT THE FOREGOING IS A TRUE AND EXACT COPY OF LEGISLATION DULY ADOPTED BY THE COUNTY LEGISLATURE OF ONONDAGA COUNTY ON THE

7<sup>th</sup> DAY OF May, 2019.  
*Deborah A. Matuso*

CLERK, COUNTY LEGISLATURE  
ONONDAGA COUNTY, NEW YORK

**Full Environmental Assessment Form**  
**Part 1 - Project and Setting**

**Instructions for Completing Part 1**

**Part 1 is to be completed by the applicant or project sponsor.** Responses become part of the application for approval or funding, are subject to public review, and may be subject to further verification.

Complete Part 1 based on information currently available. If additional research or investigation would be needed to fully respond to any item, please answer as thoroughly as possible based on current information; indicate whether missing information does not exist, or is not reasonably available to the sponsor; and, when possible, generally describe work or studies which would be necessary to update or fully develop that information.

Applicants/sponsors must complete all items in Sections A & B. In Sections C, D & E, most items contain an initial question that must be answered either "Yes" or "No". If the answer to the initial question is "Yes", complete the sub-questions that follow. If the answer to the initial question is "No", proceed to the next question. Section F allows the project sponsor to identify and attach any additional information. Section G requires the name and signature of the project sponsor to verify that the information contained in Part 1 is accurate and complete.

**A. Project and Sponsor Information.**

<b>Name of Action or Project:</b> Canalway Trail Extension Project, PIN 3950.49 and PIN 3756.29		
<b>Project Location (describe, and attach a general location map):</b> West Shore of Onondaga Lake - Town of Geddes and City of Syracuse, Onondaga County NY		
<b>Brief Description of Proposed Action (include purpose or need):</b>  See Attachment A that accompanies Part 1 of this EAF for a more complete description of the proposed action. The proposed action is the construction of a multi-use recreational trail as an extension of the existing West Shore Trail along Onondaga Lake. The purpose of the project is to extend public access along the west shore of Onondaga Lake for recreational use by extending the existing Onondaga County West Shore Trail. The trail will be constructed in three segments through a partnership between Onondaga County and Honeywell, International Inc. The County and Honeywell are remediating Onondaga Lake and its shorelines from decades of industrial waste pollution. The remediation work will improve the lake's water quality, enhance terrestrial and aquatic wildlife habitat and create recreational opportunities along the lakefront as part of the County's Onondaga Lake Park. A map showing the limits of the proposed trail is attached.		
<b>Name of Applicant/Sponsor:</b> Onondaga County Department of Transportation		<b>Telephone:</b> (315) 435-3176 <b>E-Mail:</b> Transportation@ongov.net
<b>Address:</b> 421 Montgomery Street		
<b>City/PO:</b> Syracuse	<b>State:</b> NY	<b>Zip Code:</b> 13202
<b>Project Contact (if not same as sponsor; give name and title/role):</b> Christopher Rauber, Civil Engineer III		<b>Telephone:</b> (315) 435-2647 <b>E-Mail:</b> ChrisRauber@ongov.net
<b>Address:</b> John H. Mulroy Civic Center, 11th Floor, 421 Montgomery Street		
<b>City/PO:</b> Syracuse	<b>State:</b> New York	<b>Zip Code:</b> 13202
<b>Property Owner (if not same as sponsor):</b> Same		<b>Telephone:</b> <b>E-Mail:</b>
<b>Address:</b>		
<b>City/PO:</b>	<b>State:</b>	<b>Zip Code:</b>

19 MAR 26 PM 4: 29

RECEIVED  
ONONDAGA COUNTY  
LEGISLATURE



## B. Government Approvals

B. Government Approvals, Funding, or Sponsorship. ("Funding" includes grants, loans, tax relief, and any other forms of financial assistance.)		
Government Entity	If Yes: Identify Agency and Approval(s) Required	Application Date (Actual or projected)
a. City Council, Town Board, <input type="checkbox"/> Yes <input type="checkbox"/> No or Village Board of Trustees		
b. City, Town or Village <input type="checkbox"/> Yes <input type="checkbox"/> No Planning Board or Commission		
c. City Council, Town or <input type="checkbox"/> Yes <input type="checkbox"/> No Village Zoning Board of Appeals		
d. Other local agencies <input type="checkbox"/> Yes <input type="checkbox"/> No		
e. County agencies <input type="checkbox"/> Yes <input type="checkbox"/> No		
f. Regional agencies <input type="checkbox"/> Yes <input type="checkbox"/> No		
g. State agencies <input checked="" type="checkbox"/> Yes <input type="checkbox"/> No	NYSDEC, NYSDOT, NYSOPRHP	TBD
h. Federal agencies <input checked="" type="checkbox"/> Yes <input type="checkbox"/> No	U.S. Army Corps of Engineers, FHWA, USFW	TBD
i. Coastal Resources.		
i. Is the project site within a Coastal Area, or the waterfront area of a Designated Inland Waterway?		<input checked="" type="checkbox"/> Yes <input type="checkbox"/> No
ii. Is the project site located in a community with an approved Local Waterfront Revitalization Program?		<input type="checkbox"/> Yes <input checked="" type="checkbox"/> No
iii. Is the project site within a Coastal Erosion Hazard Area?		<input type="checkbox"/> Yes <input checked="" type="checkbox"/> No

## C. Planning and Zoning

C.1. Planning and zoning actions.	
Will administrative or legislative adoption, or amendment of a plan, local law, ordinance, rule or regulation be the only approval(s) which must be granted to enable the proposed action to proceed? <input type="checkbox"/> Yes <input checked="" type="checkbox"/> No	
<ul style="list-style-type: none"> <li>If Yes, complete sections C, F and G.</li> <li>If No, proceed to question C.2 and complete all remaining sections and questions in Part I</li> </ul>	
C.2. Adopted land use plans.	
a. Do any municipally- adopted (city, town, village or county) comprehensive land use plan(s) include the site where the proposed action would be located? <input checked="" type="checkbox"/> Yes <input type="checkbox"/> No	
If Yes, does the comprehensive plan include specific recommendations for the site where the proposed action would be located? <input type="checkbox"/> Yes <input checked="" type="checkbox"/> No	
b. Is the site of the proposed action within any local or regional special planning district (for example: Greenway Brownfield Opportunity Area (BOA); designated State or Federal heritage area; watershed management plan; or other?) <input checked="" type="checkbox"/> Yes <input type="checkbox"/> No	
If Yes, identify the plan(s): Remediation Sites:734059, Remediation Sites:V00002, Remediation Sites:734020, Remediation Sites:734048, Remediation Sites:734039, Remediation Sites:734030, Remediation Sites:734075, Remediation Sites:V00222, Remediation Sites:C734133, Remediation Sites:C734132, Remediation Sites:C734130, Remediation Sites:C734134, Remediation Sites:C734136, Remediation Sites:734083	
c. Is the proposed action located wholly or partially within an area listed in an adopted municipal open space plan, or an adopted municipal farmland protection plan? <input type="checkbox"/> Yes <input checked="" type="checkbox"/> No	
If Yes, identify the plan(s): _____ _____ _____	

<b>C.3. Zoning</b>	
a. Is the site of the proposed action located in a municipality with an adopted zoning law or ordinance. If Yes, what is the zoning classification(s) including any applicable overlay district? <u>Town of Geddes - IA Industrial A General Industrial District</u> <u>City of Syracuse - PK- Park; IA, IB - Industrial; TO Tourism Overlay District;</u>	<input checked="" type="checkbox"/> Yes <input type="checkbox"/> No
b. Is the use permitted or allowed by a special or conditional use permit?	<input checked="" type="checkbox"/> Yes <input type="checkbox"/> No
c. Is a zoning change requested as part of the proposed action? If Yes, i. What is the proposed new zoning for the site? _____	<input type="checkbox"/> Yes <input checked="" type="checkbox"/> No
<b>C.4. Existing community services.</b>	
a. In what school district is the project site located? <u>Solvay Union Free District and City of Syracuse School District</u>	
b. What police or other public protection forces serve the project site? <u>Solvay Police Department and City of Syracuse Police Department, Onondaga County Sheriff's Department, NY State Police</u>	
c. Which fire protection and emergency medical services serve the project site? <u>Solvay Volunteer Fire Department and City of Syracuse Fire Department</u>	
d. What parks serve the project site? <u>Onondaga Lake Park</u>	

#### D. Project Details

<b>D.1. Proposed and Potential Development</b>	
a. What is the general nature of the proposed action (e.g., residential, industrial, commercial, recreational; if mixed, include all components)? <u>Multi-use recreational trails</u>	
b. a. Total acreage of the site of the proposed action? _____	7 acres
b. Total acreage to be physically disturbed? _____	7 acres
c. Total acreage (project site and any contiguous properties) owned or controlled by the applicant or project sponsor? _____	295 acres
c. Is the proposed action an expansion of an existing project or use? <input checked="" type="checkbox"/> Yes <input type="checkbox"/> No	
i. If Yes, what is the approximate percentage of the proposed expansion and identify the units (e.g., acres, miles, housing units, square feet)? % _____ Units: <u>2.3 miles of new trail</u>	
d. Is the proposed action a subdivision, or does it include a subdivision? <input type="checkbox"/> Yes <input checked="" type="checkbox"/> No	
If Yes, i. Purpose or type of subdivision? (e.g., residential, industrial, commercial; if mixed, specify types) _____	
ii. Is a cluster/conservation layout proposed? <input type="checkbox"/> Yes <input checked="" type="checkbox"/> No	
iii. Number of lots proposed? _____	
iv. Minimum and maximum proposed lot sizes? Minimum _____ Maximum _____	
e. Will proposed action be constructed in multiple phases? <input checked="" type="checkbox"/> Yes <input type="checkbox"/> No	
i. If No, anticipated period of construction: _____ months	
ii. If Yes:	
• Total number of phases anticipated	3
• Anticipated commencement date of phase I (including demolition)	3 month 2018 year
• Anticipated completion date of final phase	10 month 2018 year
• Generally describe connections or relationships among phases, including any contingencies where progress of one phase may determine timing or duration of future phases: _____	
<u>Onondaga County is responsible for Segments 1 and 3. Honeywell is responsible for Segment 2.</u>	

f. Does the project include new residential uses? <span style="float: right;"><input type="checkbox"/> Yes <input checked="" type="checkbox"/> No</span>				
If Yes, show numbers of units proposed.				
	<u>One Family</u>	<u>Two Family</u>	<u>Three Family</u>	<u>Multiple Family (four or more)</u>
Initial Phase	_____	_____	_____	_____
At completion	_____	_____	_____	_____
of all phases	_____	_____	_____	_____

g. Does the proposed action include new non-residential construction (including expansions)? <span style="float: right;"><input checked="" type="checkbox"/> Yes <input type="checkbox"/> No</span>	
If Yes,	
i. Total number of structures <u>1 ped. bridge</u>	
ii. Dimensions (in feet) of largest proposed structure: _____ 25' height; _____ 10' width; and _____ 350' length	
iii. Approximate extent of building space to be heated or cooled: _____ Zero square feet	

h. Does the proposed action include construction or other activities that will result in the impoundment of any liquids, such as creation of a water supply, reservoir, pond, lake, waste lagoon or other storage? <span style="float: right;"><input type="checkbox"/> Yes <input checked="" type="checkbox"/> No</span>	
If Yes,	
i. Purpose of the impoundment: _____	
ii. If a water impoundment, the principal source of the water: <span style="float: right;"><input type="checkbox"/> Ground water <input type="checkbox"/> Surface water streams <input type="checkbox"/> Other specify: _____</span>	
iii. If other than water, identify the type of impounded/contained liquids and their source. _____	
iv. Approximate size of the proposed impoundment. Volume: _____ million gallons; surface area: _____ acres	
v. Dimensions of the proposed dam or impounding structure: _____ height; _____ length	
vi. Construction method/materials for the proposed dam or impounding structure (e.g., earth fill, rock, wood, concrete): _____	

**D.2. Project Operations**

a. Does the proposed action include any excavation, mining, or dredging, during construction, operations, or both? <span style="float: right;"><input checked="" type="checkbox"/> Yes <input type="checkbox"/> No</span>	
(Not including general site preparation, grading or installation of utilities or foundations where all excavated materials will remain onsite)	
If Yes:	
i. What is the purpose of the excavation or dredging? <u>Grading for the trail and pedestrian bridge construction</u>	
ii. How much material (including rock, earth, sediments, etc.) is proposed to be removed from the site?	
• Volume (specify tons or cubic yards): <u>TBD</u>	
• Over what duration of time? <u>TBD</u>	
iii. Describe nature and characteristics of materials to be excavated or dredged, and plans to use, manage or dispose of them. _____ <u>man-made fill; possible Solvay Process chemical waste; non-native soils</u>	
iv. Will there be onsite dewatering or processing of excavated materials? <span style="float: right;"><input checked="" type="checkbox"/> Yes <input type="checkbox"/> No</span>	
If yes, describe. <u>Possible dewatering for removal of waste material</u>	
v. What is the total area to be dredged or excavated? _____ TBD acres	
vi. What is the maximum area to be worked at any one time? _____ TBD acres	
vii. What would be the maximum depth of excavation or dredging? _____ TBD feet	
viii. Will the excavation require blasting? <span style="float: right;"><input type="checkbox"/> Yes <input checked="" type="checkbox"/> No</span>	
ix. Summarize site reclamation goals and plan: _____ <u>Disturbed areas will be reclaimed and re-vegetated and improved with new soils, landscaping, gravel and asphalt paved trail materials to enhance trail user experience</u>	

b. Would the proposed action cause or result in alteration of, increase or decrease in size of, or encroachment into any existing wetland, waterbody, shoreline, beach or adjacent area? <span style="float: right;"><input checked="" type="checkbox"/> Yes <input type="checkbox"/> No</span>	
If Yes:	
i. Identify the wetland or waterbody which would be affected (by name, water index number, wetland map number or geographic description): <u>Depending on alternative trail route along Onondaga Lake shoreline affecting NYSDEC Freshwater Wetlands SYW-19 buffer</u>	

ii. Describe how the proposed action would affect that waterbody or wetland, e.g. excavation, fill, placement of structures, or alteration of channels, banks and shorelines. Indicate extent of activities, alterations and additions in square feet or acres:  
Depending on alternative route alignment excavation will be needed for construction of the trail and a pedestrian bridge crossing over existing CSX/Susquehanna railroad tracks to Hiawatha Boulevard

iii. Will proposed action cause or result in disturbance to bottom sediments? ☐ Yes ☒ No

If Yes, describe: \_\_\_\_\_

iv. Will proposed action cause or result in the destruction or removal of aquatic vegetation? ☐ Yes ☒ No

If Yes:

- acres of aquatic vegetation proposed to be removed: \_\_\_\_\_
- expected acreage of aquatic vegetation remaining after project completion: \_\_\_\_\_
- purpose of proposed removal (e.g. beach clearing, invasive species control, boat access): \_\_\_\_\_

• proposed method of plant removal: \_\_\_\_\_

• if chemical/herbicide treatment will be used, specify product(s): \_\_\_\_\_

v. Describe any proposed reclamation/mitigation following disturbance: \_\_\_\_\_

Disturbed areas will be re-vegetated and landscaped using native plant species

c. Will the proposed action use, or create a new demand for water? ☐ Yes ☒ No

If Yes:

i. Total anticipated water usage/demand per day: \_\_\_\_\_ gallons/day

ii. Will the proposed action obtain water from an existing public water supply? ☐ Yes ☐ No

If Yes:

- Name of district or service area: \_\_\_\_\_
- Does the existing public water supply have capacity to serve the proposal? ☐ Yes ☐ No
- Is the project site in the existing district? ☐ Yes ☐ No
- Is expansion of the district needed? ☐ Yes ☐ No
- Do existing lines serve the project site? ☐ Yes ☐ No

iii. Will line extension within an existing district be necessary to supply the project? ☐ Yes ☐ No

If Yes:

• Describe extensions or capacity expansions proposed to serve this project: \_\_\_\_\_

• Source(s) of supply for the district: \_\_\_\_\_

iv. Is a new water supply district or service area proposed to be formed to serve the project site? ☐ Yes ☐ No

If, Yes:

- Applicant/sponsor for new district: \_\_\_\_\_
- Date application submitted or anticipated: \_\_\_\_\_
- Proposed source(s) of supply for new district: \_\_\_\_\_

v. If a public water supply will not be used, describe plans to provide water supply for the project: \_\_\_\_\_

vi. If water supply will be from wells (public or private), maximum pumping capacity: \_\_\_\_\_ gallons/minute.

d. Will the proposed action generate liquid wastes? ☐ Yes ☒ No

If Yes:

i. Total anticipated liquid waste generation per day: \_\_\_\_\_ gallons/day

ii. Nature of liquid wastes to be generated (e.g., sanitary wastewater, industrial; if combination, describe all components and approximate volumes or proportions of each): \_\_\_\_\_

iii. Will the proposed action use any existing public wastewater treatment facilities? ☐ Yes ☒ No

If Yes:

- Name of wastewater treatment plant to be used: \_\_\_\_\_
- Name of district: \_\_\_\_\_
- Does the existing wastewater treatment plant have capacity to serve the project? ☐ Yes ☐ No
- Is the project site in the existing district? ☐ Yes ☐ No
- Is expansion of the district needed? ☐ Yes ☐ No

<ul style="list-style-type: none"> <li>• Do existing sewer lines serve the project site?</li> <li>• Will line extension within an existing district be necessary to serve the project?</li> </ul> <p>If Yes:</p> <ul style="list-style-type: none"> <li>• Describe extensions or capacity expansions proposed to serve this project: _____</li> </ul>	<input type="checkbox"/> Yes <input checked="" type="checkbox"/> No <input type="checkbox"/> Yes <input checked="" type="checkbox"/> No
iv. Will a new wastewater (sewage) treatment district be formed to serve the project site?	
If Yes:	
<ul style="list-style-type: none"> <li>• Applicant/sponsor for new district: _____</li> <li>• Date application submitted or anticipated: _____</li> <li>• What is the receiving water for the wastewater discharge? _____</li> </ul>	
v. If public facilities will not be used, describe plans to provide wastewater treatment for the project, including specifying proposed receiving water (name and classification if surface discharge, or describe subsurface disposal plans):	
vi. Describe any plans or designs to capture, recycle or reuse liquid waste:	
e. Will the proposed action disturb more than one acre and create stormwater runoff, either from new point sources (i.e. ditches, pipes, swales, curbs, gutters or other concentrated flows of stormwater) or non-point source (i.e. sheet flow) during construction or post construction?	
<input checked="" type="checkbox"/> Yes <input type="checkbox"/> No	
If Yes:	
i. How much impervious surface will the project create in relation to total size of project parcel?	
_____ Square feet or <u>2.8</u> acres (impervious surface)	
_____ Square feet or <u>7.0</u> acres (parcel size)	
ii. Describe types of new point sources.	
iii. Where will the stormwater runoff be directed (i.e. on-site stormwater management facility/structures, adjacent properties, groundwater, on-site surface water or off-site surface waters)?	
Existing drainage facilities to be retained. In areas where the trail section impedes existing surface runoff, trail side open ditches will collect surface runoff and outlet to existing drainage system. A new culvert will be constructed to convey Ditch A and existing box culvert will be used to convey Harbor Brook	
<ul style="list-style-type: none"> <li>• If to surface waters, identify receiving water bodies or wetlands: _____ Onondaga Lake</li> </ul>	
<ul style="list-style-type: none"> <li>• Will stormwater runoff flow to adjacent properties?</li> </ul>	
<input type="checkbox"/> Yes <input checked="" type="checkbox"/> No	
iv. Does proposed plan minimize impervious surfaces, use pervious materials or collect and re-use stormwater?	
<input checked="" type="checkbox"/> Yes <input type="checkbox"/> No	
f. Does the proposed action include, or will it use on-site, one or more sources of air emissions, including fuel combustion, waste incineration, or other processes or operations?	
<input type="checkbox"/> Yes <input checked="" type="checkbox"/> No	
If Yes, identify:	
i. Mobile sources during project operations (e.g., heavy equipment, fleet or delivery vehicles)	
ii. Stationary sources during construction (e.g., power generation, structural heating, batch plant, crushers)	
iii. Stationary sources during operations (e.g., process emissions, large boilers, electric generation)	
g. Will any air emission sources named in D.2.f (above), require a NY State Air Registration, Air Facility Permit, or Federal Clean Air Act Title IV or Title V Permit?	
<input type="checkbox"/> Yes <input checked="" type="checkbox"/> No	
If Yes:	
i. Is the project site located in an Air quality non-attainment area? (Area routinely or periodically fails to meet ambient air quality standards for all or some parts of the year)	
<input type="checkbox"/> Yes <input type="checkbox"/> No	
ii. In addition to emissions as calculated in the application, the project will generate:	
<ul style="list-style-type: none"> <li>• _____ Tons/year (short tons) of Carbon Dioxide (CO<sub>2</sub>)</li> <li>• _____ Tons/year (short tons) of Nitrous Oxide (N<sub>2</sub>O)</li> <li>• _____ Tons/year (short tons) of Perfluorocarbons (PFCs)</li> <li>• _____ Tons/year (short tons) of Sulfur Hexafluoride (SF<sub>6</sub>)</li> <li>• _____ Tons/year (short tons) of Carbon Dioxide equivalent of Hydrofluorocarbons (HFCs)</li> <li>• _____ Tons/year (short tons) of Hazardous Air Pollutants (HAPs)</li> </ul>	

h. Will the proposed action generate or emit methane (including, but not limited to, sewage treatment plants, landfills, composting facilities)? ☐ Yes ☒ No

If Yes:

i. Estimate methane generation in tons/year (metric): \_\_\_\_\_

ii. Describe any methane capture, control or elimination measures included in project design (e.g., combustion to generate heat or electricity, flaring): \_\_\_\_\_

---

i. Will the proposed action result in the release of air pollutants from open-air operations or processes, such as quarry or landfill operations? ☐ Yes ☒ No

If Yes: Describe operations and nature of emissions (e.g., diesel exhaust, rock particulates/dust): \_\_\_\_\_

---

j. Will the proposed action result in a substantial increase in traffic above present levels or generate substantial new demand for transportation facilities or services? ☐ Yes ☒ No

If Yes:

i. When is the peak traffic expected (Check all that apply): ☐ Morning ☐ Evening ☐ Weekend  
☐ Randomly between hours of \_\_\_\_\_ to \_\_\_\_\_.

ii. For commercial activities only, projected number of semi-trailer truck trips/day: \_\_\_\_\_

iii. Parking spaces: Existing \_\_\_\_\_ Proposed \_\_\_\_\_ Net increase/decrease \_\_\_\_\_

iv. Does the proposed action include any shared use parking? ☐ Yes ☐ No

v. If the proposed action includes any modification of existing roads, creation of new roads or change in existing access, describe: \_\_\_\_\_

---

vi. Are public/private transportation service(s) or facilities available within ½ mile of the proposed site? ☐ Yes ☐ No

vii. Will the proposed action include access to public transportation or accommodations for use of hybrid, electric or other alternative fueled vehicles? ☐ Yes ☐ No

viii. Will the proposed action include plans for pedestrian or bicycle accommodations for connections to existing pedestrian or bicycle routes? ☐ Yes ☐ No

---

k. Will the proposed action (for commercial or industrial projects only) generate new or additional demand for energy? ☐ Yes ☒ No

If Yes:

i. Estimate annual electricity demand during operation of the proposed action: \_\_\_\_\_

ii. Anticipated sources/suppliers of electricity for the project (e.g., on-site combustion, on-site renewable, via grid/local utility, or other): \_\_\_\_\_

iii. Will the proposed action require a new, or an upgrade to, an existing substation? ☐ Yes ☐ No

---

l. Hours of operation. Answer all items which apply.

i. During Construction:

- Monday - Friday: \_\_\_\_\_ 7am - 5pm \_\_\_\_\_
- Saturday: \_\_\_\_\_ 7 am - 5 pm \_\_\_\_\_
- Sunday: \_\_\_\_\_ none \_\_\_\_\_
- Holidays: \_\_\_\_\_ none \_\_\_\_\_

ii. During Operations:

- Monday - Friday: \_\_\_\_\_ trail open 24 hours / day \_\_\_\_\_
- Saturday: \_\_\_\_\_ trail open 24 hours / day \_\_\_\_\_
- Sunday: \_\_\_\_\_ trail open 24 hours / day \_\_\_\_\_
- Holidays: \_\_\_\_\_ trail open 24 hours / day \_\_\_\_\_



<p>m. Will the proposed action produce noise that will exceed existing ambient noise levels during construction, operation, or both?</p> <p>If yes:</p> <p>i. Provide details including sources, time of day and duration:</p> <p>_____</p>	<input type="checkbox"/> Yes <input checked="" type="checkbox"/> No
<p>ii. Will proposed action remove existing natural barriers that could act as a noise barrier or screen?</p> <p>Describe: _____</p>	<input type="checkbox"/> Yes <input checked="" type="checkbox"/> No
<p>n.. Will the proposed action have outdoor lighting?</p> <p>If yes:</p> <p>i. Describe source(s), location(s), height of fixture(s), direction/aim, and proximity to nearest occupied structures:</p> <p>12' to 14' post top mounted poles with 100 to 150 watt fixtures</p>	<input checked="" type="checkbox"/> Yes <input type="checkbox"/> No
<p>ii. Will proposed action remove existing natural barriers that could act as a light barrier or screen?</p> <p>Describe: _____</p>	<input type="checkbox"/> Yes <input checked="" type="checkbox"/> No
<p>o. Does the proposed action have the potential to produce odors for more than one hour per day?</p> <p>If Yes, describe possible sources, potential frequency and duration of odor emissions, and proximity to nearest occupied structures:</p> <p>_____</p>	<input type="checkbox"/> Yes <input checked="" type="checkbox"/> No
<p>p. Will the proposed action include any bulk storage of petroleum (combined capacity of over 1,100 gallons) or chemical products 185 gallons in above ground storage or any amount in underground storage?</p> <p>If Yes:</p> <p>i. Product(s) to be stored _____</p> <p>ii. Volume(s) _____ per unit time _____ (e.g., month, year)</p> <p>iii. Generally describe proposed storage facilities: _____</p>	<input type="checkbox"/> Yes <input checked="" type="checkbox"/> No
<p>q. Will the proposed action (commercial, industrial and recreational projects only) use pesticides (i.e., herbicides, insecticides) during construction or operation?</p> <p>If Yes:</p> <p>i. Describe proposed treatment(s):</p> <p>Possible use of herbicides for routine trail maintenance</p> <p>_____</p>	<input checked="" type="checkbox"/> Yes <input type="checkbox"/> No
<p>ii. Will the proposed action use Integrated Pest Management Practices?</p>	<input type="checkbox"/> Yes <input checked="" type="checkbox"/> No
<p>r. Will the proposed action (commercial or industrial projects only) involve or require the management or disposal of solid waste (excluding hazardous materials)?</p> <p>If Yes:</p> <p>i. Describe any solid waste(s) to be generated during construction or operation of the facility:</p> <ul style="list-style-type: none"> <li>• Construction: _____ tons per _____ (unit of time)</li> <li>• Operation : _____ tons per _____ (unit of time)</li> </ul> <p>ii. Describe any proposals for on-site minimization, recycling or reuse of materials to avoid disposal as solid waste:</p> <ul style="list-style-type: none"> <li>• Construction: _____</li> <li>• Operation: _____</li> </ul> <p>iii. Proposed disposal methods/facilities for solid waste generated on-site:</p> <ul style="list-style-type: none"> <li>• Construction: _____</li> <li>• Operation: _____</li> </ul>	<input type="checkbox"/> Yes <input checked="" type="checkbox"/> No

s. Does the proposed action include construction or modification of a solid waste management facility? ☐ Yes ☒ No

If Yes:

i. Type of management or handling of waste proposed for the site (e.g., recycling or transfer station, composting, landfill, or other disposal activities): \_\_\_\_\_

ii. Anticipated rate of disposal/processing:

- \_\_\_\_\_ Tons/month, if transfer or other non-combustion/thermal treatment, or
- \_\_\_\_\_ Tons/hour, if combustion or thermal treatment

iii. If landfill, anticipated site life: \_\_\_\_\_ years

t. Will proposed action at the site involve the commercial generation, treatment, storage, or disposal of hazardous waste? ☐ Yes ☒ No

If Yes:

i. Name(s) of all hazardous wastes or constituents to be generated, handled or managed at facility: \_\_\_\_\_

ii. Generally describe processes or activities involving hazardous wastes or constituents: \_\_\_\_\_

iii. Specify amount to be handled or generated \_\_\_\_\_ tons/month

iv. Describe any proposals for on-site minimization, recycling or reuse of hazardous constituents: \_\_\_\_\_

v. Will any hazardous wastes be disposed at an existing offsite hazardous waste facility? ☐ Yes ☐ No

If Yes: provide name and location of facility: \_\_\_\_\_

If No: describe proposed management of any hazardous wastes which will not be sent to a hazardous waste facility: \_\_\_\_\_

#### E. Site and Setting of Proposed Action

**E.1. Land uses on and surrounding the project site**

a. Existing land uses.

i. Check all uses that occur on, adjoining and near the project site.

☒ Urban ☒ Industrial ☐ Commercial ☐ Residential (suburban) ☐ Rural (non-farm)

☐ Forest ☐ Agriculture ☒ Aquatic ☒ Other (specify): Lakeshore chemical waste beds

ii. If mix of uses, generally describe:

The project area transitions from lakeside uses (former wastebeds and current remediation areas) to a mix of industrial and commercial business uses along Hiawatha Boulevard

b. Land uses and covertypes on the project site.

Land use or Covertype	Current Acreage	Acreage After Project Completion	Change (Acres +/-)
• Roads, buildings, and other paved or impervious surfaces	0.9	2.8	+1.9
• Forested	3.3	2.0	-1.3
• Meadows, grasslands or brushlands (non-agricultural, including abandoned agricultural)	0	0	0
• Agricultural (includes active orchards, field, greenhouse etc.)	0	0	0
• Surface water features (lakes, ponds, streams, rivers, etc.)	0	0	0
• Wetlands (freshwater or tidal)	0	0	0
• Non-vegetated (bare rock, earth or fill)	2.8	2.4	-0.4
• Other Describe: _____			

c. Is the project site presently used by members of the community for public recreation? ☐ Yes ☒ No  
i. If Yes: explain: \_\_\_\_\_

d. Are there any facilities serving children, the elderly, people with disabilities (e.g., schools, hospitals, licensed day care centers, or group homes) within 1500 feet of the project site? ☐ Yes ☒ No  
If Yes,  
i. Identify Facilities: \_\_\_\_\_

e. Does the project site contain an existing dam? ☐ Yes ☒ No  
If Yes:  
i. Dimensions of the dam and impoundment:  
• Dam height: \_\_\_\_\_ feet  
• Dam length: \_\_\_\_\_ feet  
• Surface area: \_\_\_\_\_ acres  
• Volume impounded: \_\_\_\_\_ gallons OR acre-feet  
ii. Dam's existing hazard classification: \_\_\_\_\_  
iii. Provide date and summarize results of last inspection: \_\_\_\_\_

f. Has the project site ever been used as a municipal, commercial or industrial solid waste management facility, or does the project site adjoin property which is now, or was at one time, used as a solid waste management facility? ☒ Yes ☐ No  
If Yes:  
i. Has the facility been formally closed? ☐ Yes ☒ No  
• If yes, cite sources/documentation: \_\_\_\_\_  
ii. Describe the location of the project site relative to the boundaries of the solid waste management facility:  
The project area along the west shore of Onondaga Lake contains the former Allied Chemical and Solvay Process wastebeds along the west shore and in the vicinity of Harbor Brook eastward to the CSX railroad tracks.  
iii. Describe any development constraints due to the prior solid waste activities: \_\_\_\_\_  
Wastebed fill materials and soils are unstable and may present engineering constraints for structures and foundations.

g. Have hazardous wastes been generated, treated and/or disposed of at the site, or does the project site adjoin property which is now or was at one time used to commercially treat, store and/or dispose of hazardous waste? ☒ Yes ☐ No  
If Yes:  
i. Describe waste(s) handled and waste management activities, including approximate time when activities occurred:  
Industrial waste beds containing soda ash waste from Solvay Process / Allied Chemical operations along lakeshore from mid 1920's to mid 1980's also waste disposal on BCP site (former Roth Steel scrapyard property)

h. Potential contamination history. Has there been a reported spill at the proposed project site, or have any remedial actions been conducted at or adjacent to the proposed site? ☒ Yes ☐ No  
If Yes:  
i. Is any portion of the site listed on the NYSDEC Spills Incidents database or Environmental Site Remediation database? Check all that apply: ☒ Yes ☐ No  
☐ Yes – Spills Incidents database Provide DEC ID number(s): \_\_\_\_\_  
☒ Yes – Environmental Site Remediation database Provide DEC ID number(s): 734059, V00002, 734020, 734...  
☐ Neither database  
ii. If site has been subject of RCRA corrective activities, describe control measures: \_\_\_\_\_  
iii. Is the project within 2000 feet of any site in the NYSDEC Environmental Site Remediation database? ☒ Yes ☐ No  
If yes, provide DEC ID number(s): 734059, V00002, 734008, 734020, 734048, 734039,...  
iv. If yes to (i), (ii) or (iii) above, describe current status of site(s):  
Honeywell International, Inc. site remediation is currently underway along lakeshore and former Solvay Process and Allied Chemical wastebeds

v. Is the project site subject to an institutional control limiting property uses? ☒ Yes ☐ No

- If yes, DEC site ID number: \_\_\_\_\_
- Describe the type of institutional control (e.g., deed restriction or easement): \_\_\_\_\_
- Describe any use limitations: \_\_\_\_\_
- Describe any engineering controls: \_\_\_\_\_
- Will the project affect the institutional or engineering controls in place? ☐ Yes ☐ No
- Explain: \_\_\_\_\_

TBD - waste beds and remediation areas may pose engineering and future use constraints including BCP site (former Roth Steel scrapyard site)

---

**E.2. Natural Resources On or Near Project Site**

a. What is the average depth to bedrock on the project site? \_\_\_\_\_ > 100 feet

b. Are there bedrock outcroppings on the project site? ☐ Yes ☒ No  
If Yes, what proportion of the site is comprised of bedrock outcroppings? \_\_\_\_\_ %

c. Predominant soil type(s) present on project site:

Fill and man-made lands	25 %
waste beds	50 %
urban land	25 %

d. What is the average depth to the water table on the project site? Average: \_\_\_\_\_ > 10 feet

e. Drainage status of project site soils: ☐ Well Drained: \_\_\_\_\_ % of site  
☒ Moderately Well Drained: 50 % of site  
☒ Poorly Drained: 50 % of site

f. Approximate proportion of proposed action site with slopes: ☒ 0-10%: 90 % of site  
☒ 10-15%: 10 % of site  
☐ 15% or greater: \_\_\_\_\_ % of site

g. Are there any unique geologic features on the project site? ☐ Yes ☒ No  
If Yes, describe: \_\_\_\_\_

---

h. Surface water features.

i. Does any portion of the project site contain wetlands or other waterbodies (including streams, rivers, ponds or lakes)? ☒ Yes ☐ No

ii. Do any wetlands or other waterbodies adjoin the project site? ☒ Yes ☐ No

If Yes to either i or ii, continue. If No, skip to F.2.i.

iii. Are any of the wetlands or waterbodies within or adjoining the project site regulated by any federal, state or local agency? ☒ Yes ☐ No

iv. For each identified regulated wetland and waterbody on the project site, provide the following information:

- Streams: Name Harbor Brook Classification C
- Lakes or Ponds: Name Onondaga Lake Classification \_\_\_\_\_
- Wetlands: Name NYS Wetland, Federal Wetland, Federal Wetland, ... Approximate Size NYS Wetland: 45.5, ...
- Wetland No. (if regulated by DEC) SYW-19

v. Are any of the above water bodies listed in the most recent compilation of NYS water quality-impaired waterbodies? ☒ Yes ☐ No

If yes, name of impaired water body/bodies and basis for listing as impaired: \_\_\_\_\_

Name - Pollutants - Uses: Harbor Brook, Lower, and tribs - Pathogens; Nutrients; Other Pollutants; Ammonia - Recreation; Public Bath...

---

i. Is the project site in a designated Floodway? ☒ Yes ☐ No

j. Is the project site in the 100 year Floodplain? ☒ Yes ☐ No

k. Is the project site in the 500 year Floodplain? ☒ Yes ☐ No

l. Is the project site located over, or immediately adjoining, a primary, principal or sole source aquifer? ☒ Yes ☐ No

If Yes:

i. Name of aquifer: Primary Aquifer per NYSDEC mapping

<p><b>m. Identify the predominant wildlife species that occupy or use the project site:</b></p> <p>TBD - typical urban/suburban species _____</p> <p>mammals, birds, reptiles and amphibian _____</p>	
<p><b>n. Does the project site contain a designated significant natural community?</b> <span style="float: right;"><input type="checkbox"/> Yes <input checked="" type="checkbox"/> No</span></p> <p>If Yes:</p> <p style="margin-left: 20px;">i. Describe the habitat/community (composition, function, and basis for designation): _____</p> <p style="margin-left: 20px;">ii. Source(s) of description or evaluation: _____</p> <p style="margin-left: 20px;">iii. Extent of community/habitat:</p> <ul style="list-style-type: none"> <li>• Currently: _____ acres</li> <li>• Following completion of project as proposed: _____ acres</li> <li>• Gain or loss (indicate + or -): _____ acres</li> </ul>	
<p><b>o. Does project site contain any species of plant or animal that is listed by the federal government or NYS as endangered or threatened, or does it contain any areas identified as habitat for an endangered or threatened species?</b> <span style="float: right;"><input checked="" type="checkbox"/> Yes <input type="checkbox"/> No</span></p> <p style="margin-top: 10px;">Lake sturgeon (<i>Acipenser fulvescens</i>) (NYS threatened), northern long-eared bat (<i>Myotis septentrionalis</i>) (threatened), Indiana bat (<i>Myotis sodalis</i>) (endangered), eastern massasauga (<i>Sistrurus catenatus</i>) (federal proposed threatened), and straight-leaf pondweed (<i>Potamogeton strictifolius</i>) (NYS endangered). Field investigations have been completed and concurrence from the FHWA is pending.</p>	
<p><b>p. Does the project site contain any species of plant or animal that is listed by NYS as rare, or as a species of special concern?</b> <span style="float: right;"><input type="checkbox"/> Yes <input checked="" type="checkbox"/> No</span></p>	
<p><b>q. Is the project site or adjoining area currently used for hunting, trapping, fishing or shell fishing?</b> <span style="float: right;"><input checked="" type="checkbox"/> Yes <input type="checkbox"/> No</span></p> <p>If yes, give a brief description of how the proposed action may affect that use: _____</p> <p style="margin-left: 20px;"><u>Shoreline areas of Onondaga Lake used for recreational fishing</u></p>	
<p><b>E.3. Designated Public Resources On or Near Project Site</b></p>	
<p><b>a. Is the project site, or any portion of it, located in a designated agricultural district certified pursuant to Agriculture and Markets Law, Article 25-AA, Section 303 and 304?</b> <span style="float: right;"><input type="checkbox"/> Yes <input checked="" type="checkbox"/> No</span></p> <p>If Yes, provide county plus district name/number: _____</p>	
<p><b>b. Are agricultural lands consisting of highly productive soils present?</b> <span style="float: right;"><input type="checkbox"/> Yes <input checked="" type="checkbox"/> No</span></p> <p style="margin-left: 20px;">i. If Yes: acreage(s) on project site: _____</p> <p style="margin-left: 20px;">ii. Source(s) of soil rating(s): _____</p>	
<p><b>c. Does the project site contain all or part of, or is it substantially contiguous to, a registered National Natural Landmark?</b> <span style="float: right;"><input type="checkbox"/> Yes <input checked="" type="checkbox"/> No</span></p> <p>If Yes:</p> <p style="margin-left: 20px;">i. Nature of the natural landmark: <input type="checkbox"/> Biological Community <input type="checkbox"/> Geological Feature</p> <p style="margin-left: 20px;">ii. Provide brief description of landmark, including values behind designation and approximate size/extent: _____</p> <p style="margin-left: 20px;">_____</p>	
<p><b>d. Is the project site located in or does it adjoin a state listed Critical Environmental Area?</b> <span style="float: right;"><input type="checkbox"/> Yes <input checked="" type="checkbox"/> No</span></p> <p>If Yes:</p> <p style="margin-left: 20px;">i. CEA name: _____</p> <p style="margin-left: 20px;">ii. Basis for designation: _____</p> <p style="margin-left: 20px;">iii. Designating agency and date: _____</p>	

e. Does the project site contain, or is it substantially contiguous to, a building, archaeological site, or district which is listed on, or has been nominated by the NYS Board of Historic Preservation for inclusion on, the State or National Register of Historic Places?	<input type="checkbox"/> Yes <input checked="" type="checkbox"/> No
If Yes:	
i. Nature of historic/archaeological resource: <input type="checkbox"/> Archaeological Site <input type="checkbox"/> Historic Building or District	
ii. Name: _____	
iii. Brief description of attributes on which listing is based: _____	
f. Is the project site, or any portion of it, located in or adjacent to an area designated as sensitive for archaeological sites on the NY State Historic Preservation Office (SHPO) archaeological site inventory?	<input checked="" type="checkbox"/> Yes <input type="checkbox"/> No
g. Have additional archaeological or historic site(s) or resources been identified on the project site?	
<input type="checkbox"/> Yes <input checked="" type="checkbox"/> No	
If Yes:	
i. Describe possible resource(s): <u>Phase IA Cultural Resources Survey dated March 2016</u>	
ii. Basis for identification: <u>Phase IA Cultural Resources Survey dated March 2016</u>	
h. Is the project site within five miles of any officially designated and publicly accessible federal, state, or local scenic or aesthetic resource?	<input checked="" type="checkbox"/> Yes <input type="checkbox"/> No
If Yes:	
i. Identify resource: <u>Onondaga Lake Park</u>	
ii. Nature of, or basis for, designation (e.g., established highway overlook, state or local park, state historic trail or scenic byway, etc.): <u>County Park</u>	
iii. Distance between project and resource: _____ <u>&lt; 1 miles.</u>	
i. Is the project site located within a designated river corridor under the Wild, Scenic and Recreational Rivers Program 6 NYCRR 666?	<input type="checkbox"/> Yes <input checked="" type="checkbox"/> No
If Yes:	
i. Identify the name of the river and its designation: _____	
ii. Is the activity consistent with development restrictions contained in 6NYCRR Part 666?	
<input type="checkbox"/> Yes <input type="checkbox"/> No	

#### F. Additional Information


Attach any additional information which may be needed to clarify your project.

If you have identified any adverse impacts which could be associated with your proposal, please describe those impacts plus any measures which you propose to avoid or minimize them.

#### G. Verification

I certify that the information provided is true to the best of my knowledge.

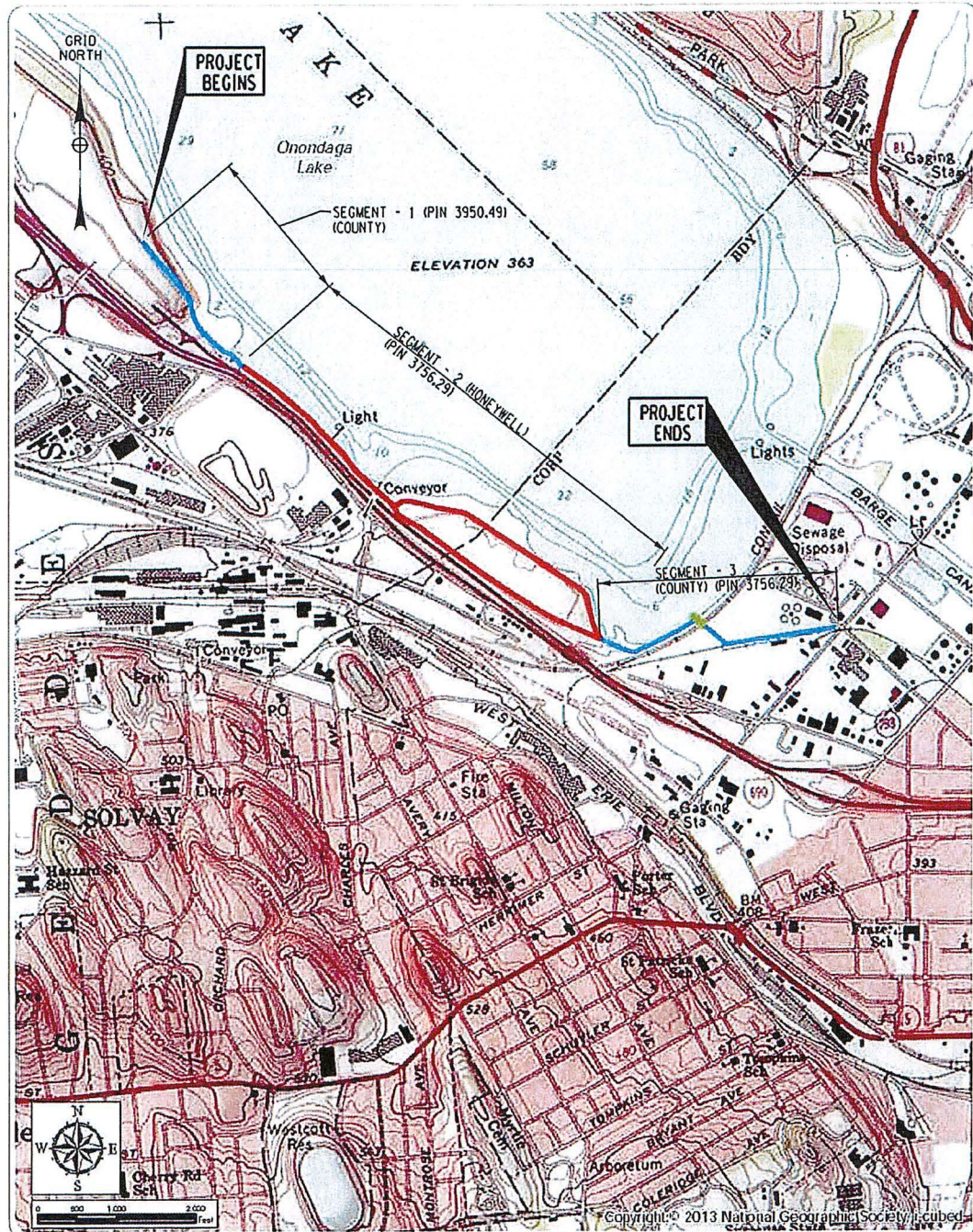
Applicant/Sponsor Name OC DOT Date 1/24/12

Signature  Title Commissioner, Martin E. Voss

**PRINT FORM**



FILE NAME = V:\Projects\ANY\KA\30388\CADD\MSTN\30388\_Project\_Location.dgn  
 DATE/TIME = 1/20/2017  
 USER = 1082



- Pedestrian Bridge
- Canalways Trail Extension - County Segment
- Canalways Trail Extension - Honeywell Segment



441 South Salina Street  
 Syracuse NY 13202-4712  
 315.471.3920 • www.chacompanies.com

CANALWAYS TRAIL EXTENSION  
 WEST SHORE TRAIL  
 TOWN OF GEDDES & CITY OF SYRACUSE  
 ONONDAGA COUNTY, NY

LOCATION MAP  
 PIN 3950.49 & PIN 3756.29

FIGURE

2

DATE: 1/17

## **NYSEQRA Full Environmental Assessment Form**

### **Part 1 Attachment A**

#### **Project Description**

This Canalways Trail Extension project (PINS 3950.49 and 3756.29) is proposed to extend along the southern shore of Onondaga Lake beginning at the New York State Fairgrounds (at an existing trailhead) to the Honeywell Visitors Center, then southeasterly across the south shore of the Lake (the Honeywell Cleanup Site); then southeasterly over the CSX Railroad tracks and across private property to be taken (owned by OCIDA) to Hiawatha Boulevard (see Attachment A).

Details specific to each of the three trail segments are as follows (see Attachment A):

- 1) West Shore Trail (PIN 3950.49) – County Segment West - This trail segment will tie into the existing canalway trail completed under a recent federally funded project (PIN 3753.55), which is located just north of the Orange Lot of the New York State Fairgrounds. The proposed trail will continue east to the proposed NYSDEC Marina and beyond to the Honeywell property line, and will be approximately 10 feet wide with 2-foot graded shoulders on either side. The trail will be constructed of a crushed stone sub-base overlain by asphalt courses. The excavation depth will not exceed 18.5-inches.
- 2) West Shore Trail (PIN 3756.29) – Honeywell Segment – This trail segment extends easterly from the Honeywell Visitor's Center to Harbor Brook, just west of the CSX Railroad tracks, however a portion of the trail will split into two trail routes; this is needed to accommodate future maintenance operations by Honeywell as part of continuing cleanup efforts. Both routes generally will follow existing construction haul roads presently being used for remediation efforts at Onondaga Lake. Overall, this section of the trail will also be approximately 10 feet wide with 2-foot graded shoulders on either side, constructed of a crushed stone sub-base overlain by asphalt courses. The excavation depth will not exceed 18.5-inches.
- 3) West Shore Trail (PIN 3756.29) – County Segment East - This trail segment begins at Harbor Brook where the trail is proposed to ascend to meet a pedestrian bridge structure that will cross over the existing CSX Railroad tracks, cross over the property owned by OCIDA to Hiawatha Boulevard. Approaches on the north and south sides of the bridge will be constructed using retaining walls with a sloped embankment. The bridge abutments will be comprised of piles sunk up to 200 feet below concrete pads approximately four feet deep. No excavation is anticipated to exceed a depth of 24-inches.



**Full Environmental Assessment Form**  
**Part 2 - Identification of Potential Project Impacts**

Agency Use Only [If applicable]

Project : \_\_\_\_\_

Date : \_\_\_\_\_

**Part 2 is to be completed by the lead agency.** Part 2 is designed to help the lead agency inventory all potential resources that could be affected by a proposed project or action. We recognize that the lead agency's reviewer(s) will not necessarily be environmental professionals. So, the questions are designed to walk a reviewer through the assessment process by providing a series of questions that can be answered using the information found in Part 1. To further assist the lead agency in completing Part 2, the form identifies the most relevant questions in Part 1 that will provide the information needed to answer the Part 2 question. When Part 2 is completed, the lead agency will have identified the relevant environmental areas that may be impacted by the proposed activity.

If the lead agency is a state agency and the action is in any Coastal Area, complete the Coastal Assessment Form before proceeding with this assessment.

**Tips for completing Part 2:**

- Review all of the information provided in Part 1.
- Review any application, maps, supporting materials and the Full EAF Workbook.
- Answer each of the 18 questions in Part 2.
- If you answer "Yes" to a numbered question, please complete all the questions that follow in that section.
- If you answer "No" to a numbered question, move on to the next numbered question.
- Check appropriate column to indicate the anticipated size of the impact.
- Proposed projects that would exceed a numeric threshold contained in a question should result in the reviewing agency checking the box "Moderate to large impact may occur."
- The reviewer is not expected to be an expert in environmental analysis.
- If you are not sure or undecided about the size of an impact, it may help to review the sub-questions for the general question and consult the workbook.
- When answering a question consider all components of the proposed activity, that is, the "whole action".
- Consider the possibility for long-term and cumulative impacts as well as direct impacts.
- Answer the question in a reasonable manner considering the scale and context of the project.

<b>1. Impact on Land</b> Proposed action may involve construction on, or physical alteration of, the land surface of the proposed site. (See Part 1. D.1) <i>If "Yes", answer questions a - j. If "No", move on to Section 2.</i>				<input type="checkbox"/> NO	<input checked="" type="checkbox"/> YES
	Relevant Part I Question(s)	No, or small impact may occur	Moderate to large impact may occur		
a. The proposed action may involve construction on land where depth to water table is less than 3 feet.	E2d	<input checked="" type="checkbox"/>	<input type="checkbox"/>		
b. The proposed action may involve construction on slopes of 15% or greater.	E2f	<input checked="" type="checkbox"/>	<input type="checkbox"/>		
c. The proposed action may involve construction on land where bedrock is exposed, or generally within 5 feet of existing ground surface.	E2a	<input checked="" type="checkbox"/>	<input type="checkbox"/>		
d. The proposed action may involve the excavation and removal of more than 1,000 tons of natural material.	D2a	<input checked="" type="checkbox"/>	<input type="checkbox"/>		
e. The proposed action may involve construction that continues for more than one year or in multiple phases.	D1e	<input checked="" type="checkbox"/>	<input type="checkbox"/>		
f. The proposed action may result in increased erosion, whether from physical disturbance or vegetation removal (including from treatment by herbicides).	D2e, D2q	<input checked="" type="checkbox"/>	<input type="checkbox"/>		
g. The proposed action is, or may be, located within a Coastal Erosion hazard area.	B1i	<input checked="" type="checkbox"/>	<input type="checkbox"/>		
h. Other impacts: _____		<input type="checkbox"/>	<input type="checkbox"/>		

<b>2. Impact on Geological Features</b> The proposed action may result in the modification or destruction of, or inhibit access to, any unique or unusual land forms on the site (e.g., cliffs, dunes, minerals, fossils, caves). (See Part I. E.2.g) <span style="float: right;"><input checked="" type="checkbox"/> NO <input type="checkbox"/> YES</span> <i>If "Yes", answer questions a - c. If "No", move on to Section 3.</i>			
	<b>Relevant Part I Question(s)</b>	<b>No, or small impact may occur</b>	<b>Moderate to large impact may occur</b>
a. Identify the specific land form(s) attached: _____	E2g	<input type="checkbox"/>	<input type="checkbox"/>
b. The proposed action may affect or is adjacent to a geological feature listed as a registered National Natural Landmark. Specific feature: _____	E3c	<input type="checkbox"/>	<input type="checkbox"/>
c. Other impacts: _____		<input type="checkbox"/>	<input type="checkbox"/>

<b>3. Impacts on Surface Water</b> The proposed action may affect one or more wetlands or other surface water bodies (e.g., streams, rivers, ponds or lakes). (See Part I. D.2, E.2.h) <span style="float: right;"><input type="checkbox"/> NO <input checked="" type="checkbox"/> YES</span> <i>If "Yes", answer questions a - l. If "No", move on to Section 4.</i>			
	<b>Relevant Part I Question(s)</b>	<b>No, or small impact may occur</b>	<b>Moderate to large impact may occur</b>
a. The proposed action may create a new water body.	D2b, D1h	<input checked="" type="checkbox"/>	<input type="checkbox"/>
b. The proposed action may result in an increase or decrease of over 10% or more than a 10 acre increase or decrease in the surface area of any body of water.	D2b	<input checked="" type="checkbox"/>	<input type="checkbox"/>
c. The proposed action may involve dredging more than 100 cubic yards of material from a wetland or water body.	D2a	<input checked="" type="checkbox"/>	<input type="checkbox"/>
d. The proposed action may involve construction within or adjoining a freshwater or tidal wetland, or in the bed or banks of any other water body.	E2h	<input checked="" type="checkbox"/>	<input type="checkbox"/>
e. The proposed action may create turbidity in a waterbody, either from upland erosion, runoff or by disturbing bottom sediments.	D2a, D2h	<input checked="" type="checkbox"/>	<input type="checkbox"/>
f. The proposed action may include construction of one or more intake(s) for withdrawal of water from surface water.	D2c	<input checked="" type="checkbox"/>	<input type="checkbox"/>
g. The proposed action may include construction of one or more outfall(s) for discharge of wastewater to surface water(s).	D2d	<input checked="" type="checkbox"/>	<input type="checkbox"/>
h. The proposed action may cause soil erosion, or otherwise create a source of stormwater discharge that may lead to siltation or other degradation of receiving water bodies.	D2e	<input checked="" type="checkbox"/>	<input type="checkbox"/>
i. The proposed action may affect the water quality of any water bodies within or downstream of the site of the proposed action.	E2h	<input checked="" type="checkbox"/>	<input type="checkbox"/>
j. The proposed action may involve the application of pesticides or herbicides in or around any water body.	D2q, E2h	<input checked="" type="checkbox"/>	<input type="checkbox"/>
k. The proposed action may require the construction of new, or expansion of existing, wastewater treatment facilities.	D1a, D2d	<input checked="" type="checkbox"/>	<input type="checkbox"/>

J. Other impacts: _____ _____		<input type="checkbox"/>	<input type="checkbox"/>
----------------------------------	--	--------------------------	--------------------------

<b>4. Impact on groundwater</b> The proposed action may result in new or additional use of ground water, or may have the potential to introduce contaminants to ground water or an aquifer. (See Part 1. D.2.a, D.2.c, D.2.d, D.2.p, D.2.q, D.2.t) <i>If "Yes", answer questions a - h. If "No", move on to Section 5.</i>			
		<input checked="" type="checkbox"/> NO	<input type="checkbox"/> YES
	Relevant Part I Question(s)	No, or small impact may occur	Moderate to large impact may occur
a. The proposed action may require new water supply wells, or create additional demand on supplies from existing water supply wells.	D2c	<input type="checkbox"/>	<input type="checkbox"/>
b. Water supply demand from the proposed action may exceed safe and sustainable withdrawal capacity rate of the local supply or aquifer. Cite Source: _____	D2c	<input type="checkbox"/>	<input type="checkbox"/>
c. The proposed action may allow or result in residential uses in areas without water and sewer services.	D1a, D2c	<input type="checkbox"/>	<input type="checkbox"/>
d. The proposed action may include or require wastewater discharged to groundwater.	D2d, E2l	<input type="checkbox"/>	<input type="checkbox"/>
e. The proposed action may result in the construction of water supply wells in locations where groundwater is, or is suspected to be, contaminated.	D2c, E1f, E1g, E1h	<input type="checkbox"/>	<input type="checkbox"/>
f. The proposed action may require the bulk storage of petroleum or chemical products over ground water or an aquifer.	D2p, E2l	<input type="checkbox"/>	<input type="checkbox"/>
g. The proposed action may involve the commercial application of pesticides within 100 feet of potable drinking water or irrigation sources.	E2h, D2q, E2t, D2c	<input type="checkbox"/>	<input type="checkbox"/>
h. Other impacts: _____ _____		<input type="checkbox"/>	<input type="checkbox"/>

<b>5. Impact on Flooding</b> The proposed action may result in development on lands subject to flooding. (See Part 1. E.2) <i>If "Yes", answer questions a - g. If "No", move on to Section 6.</i>			
		<input type="checkbox"/> NO	<input checked="" type="checkbox"/> YES
	Relevant Part I Question(s)	No, or small impact may occur	Moderate to large impact may occur
a. The proposed action may result in development in a designated floodway.	E2i	<input checked="" type="checkbox"/>	<input type="checkbox"/>
b. The proposed action may result in development within a 100 year floodplain.	E2j	<input type="checkbox"/>	<input checked="" type="checkbox"/>
c. The proposed action may result in development within a 500 year floodplain.	E2k	<input checked="" type="checkbox"/>	<input type="checkbox"/>
d. The proposed action may result in, or require, modification of existing drainage patterns.	D2b, D2e	<input checked="" type="checkbox"/>	<input type="checkbox"/>
e. The proposed action may change flood water flows that contribute to flooding.	D2b, E2i, E2j, E2k	<input checked="" type="checkbox"/>	<input type="checkbox"/>
f. If there is a dam located on the site of the proposed action, is the dam in need of repair, or upgrade?	E1e	<input checked="" type="checkbox"/>	<input type="checkbox"/>

g. Other impacts: _____ _____		<input type="checkbox"/>	<input type="checkbox"/>
----------------------------------	--	--------------------------	--------------------------

<b>6. Impacts on Air</b> The proposed action may include a state regulated air emission source. <span style="float: right;"><input checked="" type="checkbox"/> NO <input type="checkbox"/> YES</span> (See Part 1. D.2.f., D.2.h, D.2.g) <i>If "Yes", answer questions a - f. If "No", move on to Section 7.</i>			
	Relevant Part I Question(s)	No, or small impact may occur	Moderate to large impact may occur
a. If the proposed action requires federal or state air emission permits, the action may also emit one or more greenhouse gases at or above the following levels: i. More than 1000 tons/year of carbon dioxide (CO <sub>2</sub> ) ii. More than 3.5 tons/year of nitrous oxide (N <sub>2</sub> O) iii. More than 1000 tons/year of carbon equivalent of perfluorocarbons (PFCs) iv. More than .045 tons/year of sulfur hexafluoride (SF <sub>6</sub> ) v. More than 1000 tons/year of carbon dioxide equivalent of hydrochloroflourocarbons (HFCs) emissions vi. 43 tons/year or more of methane	D2g D2g D2g D2g D2g D2h	<input type="checkbox"/> <input type="checkbox"/> <input type="checkbox"/> <input type="checkbox"/> <input type="checkbox"/> <input type="checkbox"/>	<input type="checkbox"/> <input type="checkbox"/> <input type="checkbox"/> <input type="checkbox"/> <input type="checkbox"/> <input type="checkbox"/>
b. The proposed action may generate 10 tons/year or more of any one designated hazardous air pollutant, or 25 tons/year or more of any combination of such hazardous air pollutants.	D2g	<input type="checkbox"/>	<input type="checkbox"/>
c. The proposed action may require a state air registration, or may produce an emissions rate of total contaminants that may exceed 5 lbs. per hour, or may include a heat source capable of producing more than 10 million BTU's per hour.	D2f, D2g	<input type="checkbox"/>	<input type="checkbox"/>
d. The proposed action may reach 50% of any of the thresholds in "a" through "c", above.	D2g	<input type="checkbox"/>	<input type="checkbox"/>
e. The proposed action may result in the combustion or thermal treatment of more than 1 ton of refuse per hour.	D2s	<input type="checkbox"/>	<input type="checkbox"/>
f. Other impacts: _____ _____		<input type="checkbox"/>	<input type="checkbox"/>

<b>7. Impact on Plants and Animals</b> The proposed action may result in a loss of flora or fauna. (See Part 1. E.2. m.-q.) <span style="float: right;"><input type="checkbox"/> NO <input checked="" type="checkbox"/> YES</span> <i>If "Yes", answer questions a - j. If "No", move on to Section 8.</i>			
	Relevant Part I Question(s)	No, or small impact may occur	Moderate to large impact may occur
a. The proposed action may cause reduction in population or loss of individuals of any threatened or endangered species, as listed by New York State or the Federal government, that use the site, or are found on, over, or near the site.	E2o	<input checked="" type="checkbox"/>	<input type="checkbox"/>
b. The proposed action may result in a reduction or degradation of any habitat used by any rare, threatened or endangered species, as listed by New York State or the federal government.	E2o	<input checked="" type="checkbox"/>	<input type="checkbox"/>
c. The proposed action may cause reduction in population, or loss of individuals, of any species of special concern or conservation need, as listed by New York State or the Federal government, that use the site, or are found on, over, or near the site.	E2p	<input checked="" type="checkbox"/>	<input type="checkbox"/>
d. The proposed action may result in a reduction or degradation of any habitat used by any species of special concern and conservation need, as listed by New York State or the Federal government.	E2p	<input checked="" type="checkbox"/>	<input type="checkbox"/>



e. The proposed action may diminish the capacity of a registered National Natural Landmark to support the biological community it was established to protect.	E3c	<input checked="" type="checkbox"/>	<input type="checkbox"/>
f. The proposed action may result in the removal of, or ground disturbance in, any portion of a designated significant natural community. Source: _____	E2n	<input checked="" type="checkbox"/>	<input type="checkbox"/>
g. The proposed action may substantially interfere with nesting/breeding, foraging, or over-wintering habitat for the predominant species that occupy or use the project site.	E2m	<input checked="" type="checkbox"/>	<input type="checkbox"/>
h. The proposed action requires the conversion of more than 10 acres of forest, grassland or any other regionally or locally important habitat. Habitat type & information source: _____	E1b	<input checked="" type="checkbox"/>	<input type="checkbox"/>
i. Proposed action (commercial, industrial or recreational projects, only) involves use of herbicides or pesticides.	D2q	<input checked="" type="checkbox"/>	<input type="checkbox"/>
j. Other impacts: _____		<input type="checkbox"/>	<input type="checkbox"/>

<b>8. Impact on Agricultural Resources</b> The proposed action may impact agricultural resources. (See Part 1. E.3.a. and b.) <input checked="" type="checkbox"/> NO <input type="checkbox"/> YES <i>If "Yes", answer questions a - h. If "No", move on to Section 9.</i>			
	Relevant Part I Question(s)	No, or small impact may occur	Moderate to large impact may occur
a. The proposed action may impact soil classified within soil group 1 through 4 of the NYS Land Classification System.	E2c, E3b	<input type="checkbox"/>	<input type="checkbox"/>
b. The proposed action may sever, cross or otherwise limit access to agricultural land (includes cropland, hayfields, pasture, vineyard, orchard, etc).	E1a, E1b	<input type="checkbox"/>	<input type="checkbox"/>
c. The proposed action may result in the excavation or compaction of the soil profile of active agricultural land.	E3b	<input type="checkbox"/>	<input type="checkbox"/>
d. The proposed action may irreversibly convert agricultural land to non-agricultural uses, either more than 2.5 acres if located in an Agricultural District, or more than 10 acres if not within an Agricultural District.	E1b, E3a	<input type="checkbox"/>	<input type="checkbox"/>
e. The proposed action may disrupt or prevent installation of an agricultural land management system.	E1 a, E1 b	<input type="checkbox"/>	<input type="checkbox"/>
f. The proposed action may result, directly or indirectly, in increased development potential or pressure on farmland.	C2c, C3, D2c, D2d	<input type="checkbox"/>	<input type="checkbox"/>
g. The proposed project is not consistent with the adopted municipal Farmland Protection Plan.	C2c	<input type="checkbox"/>	<input type="checkbox"/>
h. Other impacts: _____		<input type="checkbox"/>	<input type="checkbox"/>

<b>9. Impact on Aesthetic Resources</b> The land use of the proposed action are obviously different from, or are in sharp contrast to, current land use patterns between the proposed project and a scenic or aesthetic resource. (Part I. E.1.a, E.1.b, E.3.h.) If "Yes", answer questions a - g. If "No", go to Section 10.			
		<input type="checkbox"/> NO	<input checked="" type="checkbox"/> YES
	Relevant Part I Question(s)	No, or small impact may occur	Moderate to large impact may occur
a. Proposed action may be visible from any officially designated federal, state, or local scenic or aesthetic resource.	E3h	<input checked="" type="checkbox"/>	<input type="checkbox"/>
b. The proposed action may result in the obstruction, elimination or significant screening of one or more officially designated scenic views.	E3h, C2b	<input checked="" type="checkbox"/>	<input type="checkbox"/>
c. The proposed action may be visible from publicly accessible vantage points: i. Seasonally (e.g., screened by summer foliage, but visible during other seasons) ii. Year round	E3h	<input checked="" type="checkbox"/> <input checked="" type="checkbox"/>	<input type="checkbox"/> <input type="checkbox"/>
d. The situation or activity in which viewers are engaged while viewing the proposed action is: i. Routine travel by residents, including travel to and from work ii. Recreational or tourism based activities	E3h E2q, E1c	<input checked="" type="checkbox"/> <input checked="" type="checkbox"/>	<input type="checkbox"/> <input type="checkbox"/>
e. The proposed action may cause a diminishment of the public enjoyment and appreciation of the designated aesthetic resource.	E3h	<input checked="" type="checkbox"/>	<input type="checkbox"/>
f. There are similar projects visible within the following distance of the proposed project: 0-1/2 mile 1/4 -3 mile 3-5 mile 5+ mile	D1a, E1a, D1f, D1g	<input checked="" type="checkbox"/>	<input type="checkbox"/>
g. Other impacts: Project will result in improved landscapes and waterfront areas including clean-up of former industrial sites and waste materials		<input checked="" type="checkbox"/>	<input type="checkbox"/>

<b>10. Impact on Historic and Archeological Resources</b> The proposed action may occur in or adjacent to a historic or archaeological resource. (Part I. E.3.e, f. and g.) If "Yes", answer questions a - e. If "No", go to Section 11.			
		<input type="checkbox"/> NO	<input checked="" type="checkbox"/> YES
	Relevant Part I Question(s)	No, or small impact may occur	Moderate to large impact may occur
a. The proposed action may occur wholly or partially within, or substantially contiguous to, any buildings, archaeological site or district which is listed on or has been nominated by the NYS Board of Historic Preservation for inclusion on the State or National Register of Historic Places.	E3e	<input checked="" type="checkbox"/>	<input type="checkbox"/>
b. The proposed action may occur wholly or partially within, or substantially contiguous to, an area designated as sensitive for archaeological sites on the NY State Historic Preservation Office (SHPO) archaeological site inventory.	E3f	<input checked="" type="checkbox"/>	<input type="checkbox"/>
c. The proposed action may occur wholly or partially within, or substantially contiguous to, an archaeological site not included on the NY SHPO inventory. Source: _____	E3g	<input checked="" type="checkbox"/>	<input type="checkbox"/>

d. Other impacts: _____		<input type="checkbox"/>	<input type="checkbox"/>
e. If any of the above (a-d) are answered "Yes", continue with the following questions to help support conclusions in Part 3:			
i. The proposed action may result in the destruction or alteration of all or part of the site or property.	E3e, E3g, E3f	<input checked="" type="checkbox"/>	<input type="checkbox"/>
ii. The proposed action may result in the alteration of the property's setting or integrity.	E3e, E3f, E3g, E1a, E1b	<input checked="" type="checkbox"/>	<input type="checkbox"/>
iii. The proposed action may result in the introduction of visual elements which are out of character with the site or property, or may alter its setting.	E3e, E3f, E3g, E3h, C2, C3	<input checked="" type="checkbox"/>	<input type="checkbox"/>

<b>11. Impact on Open Space and Recreation</b> The proposed action may result in a loss of recreational opportunities or a reduction of an open space resource as designated in any adopted municipal open space plan. <span style="float: right;"><input checked="" type="checkbox"/> NO <input type="checkbox"/> YES</span> (See Part 1. C.2.c, E.1.c., E.2.q.) <i>If "Yes", answer questions a - e. If "No", go to Section 12.</i>			
	Relevant Part I Question(s)	No, or small impact may occur	Moderate to large impact may occur
a. The proposed action may result in an impairment of natural functions, or "ecosystem services", provided by an undeveloped area, including but not limited to stormwater storage, nutrient cycling, wildlife habitat.	D2e, E1b E2h, E2m, E2o, E2n, E2p	<input type="checkbox"/>	<input type="checkbox"/>
b. The proposed action may result in the loss of a current or future recreational resource.	C2a, E1c, C2c, E2q	<input type="checkbox"/>	<input type="checkbox"/>
c. The proposed action may eliminate open space or recreational resource in an area with few such resources.	C2a, C2c E1c, E2q	<input type="checkbox"/>	<input type="checkbox"/>
d. The proposed action may result in loss of an area now used informally by the community as an open space resource.	C2c, E1c	<input type="checkbox"/>	<input type="checkbox"/>
e. Other impacts: _____		<input type="checkbox"/>	<input type="checkbox"/>

<b>12. Impact on Critical Environmental Areas</b> The proposed action may be located within or adjacent to a critical environmental area (CEA). (See Part 1. E.3.d) <span style="float: right;"><input checked="" type="checkbox"/> NO <input type="checkbox"/> YES</span> <i>If "Yes", answer questions a - c. If "No", go to Section 13.</i>			
	Relevant Part I Question(s)	No, or small impact may occur	Moderate to large impact may occur
a. The proposed action may result in a reduction in the quantity of the resource or characteristic which was the basis for designation of the CEA.	E3d	<input type="checkbox"/>	<input type="checkbox"/>
b. The proposed action may result in a reduction in the quality of the resource or characteristic which was the basis for designation of the CEA.	E3d	<input type="checkbox"/>	<input type="checkbox"/>
c. Other impacts: _____		<input type="checkbox"/>	<input type="checkbox"/>

**13. Impact on Transportation**

The proposed action may result in a change to existing transportation systems.

☐ NO☒ YES

(See Part 1. D.2.j)

*If "Yes", answer questions a - g. If "No", go to Section 14.*

	Relevant Part I Question(s)	No, or small impact may occur	Moderate to large impact may occur
a. Projected traffic increase may exceed capacity of existing road network.	D2j	<input checked="" type="checkbox"/>	<input type="checkbox"/>
b. The proposed action may result in the construction of paved parking area for 500 or more vehicles.	D2j	<input checked="" type="checkbox"/>	<input type="checkbox"/>
c. The proposed action will degrade existing transit access.	D2j	<input checked="" type="checkbox"/>	<input type="checkbox"/>
d. The proposed action will degrade existing pedestrian or bicycle accommodations.	D2j	<input checked="" type="checkbox"/>	<input type="checkbox"/>
e. The proposed action may alter the present pattern of movement of people or goods.	D2j	<input checked="" type="checkbox"/>	<input type="checkbox"/>
f. Other impacts: <u>Proposed action will improve/extend existing pedestrian and bicycle accommodations resulting in a beneficial impact</u>		<input type="checkbox"/>	<input checked="" type="checkbox"/>

**14. Impact on Energy**

The proposed action may cause an increase in the use of any form of energy.

☒ NO☐ YES

(See Part 1. D.2.k)

*If "Yes", answer questions a - e. If "No", go to Section 15.*

	Relevant Part I Question(s)	No, or small impact may occur	Moderate to large impact may occur
a. The proposed action will require a new, or an upgrade to an existing, substation.	D2k	<input type="checkbox"/>	<input type="checkbox"/>
b. The proposed action will require the creation or extension of an energy transmission or supply system to serve more than 50 single or two-family residences or to serve a commercial or industrial use.	D1f, D1q, D2k	<input type="checkbox"/>	<input type="checkbox"/>
c. The proposed action may utilize more than 2,500 MWhrs per year of electricity.	D2k	<input type="checkbox"/>	<input type="checkbox"/>
d. The proposed action may involve heating and/or cooling of more than 100,000 square feet of building area when completed.	D1g	<input type="checkbox"/>	<input type="checkbox"/>
e. Other Impacts: _____			

**15. Impact on Noise, Odor, and Light**

The proposed action may result in an increase in noise, odors, or outdoor lighting.

☐ NO☒ YES

(See Part 1. D.2.m., n., and o.)

*If "Yes", answer questions a - f. If "No", go to Section 16.*

	Relevant Part I Question(s)	No, or small impact may occur	Moderate to large impact may occur
a. The proposed action may produce sound above noise levels established by local regulation.	D2m	<input type="checkbox"/>	<input type="checkbox"/>
b. The proposed action may result in blasting within 1,500 feet of any residence, hospital, school, licensed day care center, or nursing home.	D2m, E1d	<input type="checkbox"/>	<input type="checkbox"/>
c. The proposed action may result in routine odors for more than one hour per day.	D2o	<input type="checkbox"/>	<input type="checkbox"/>

d. The proposed action may result in light shining onto adjoining properties.	D2n	<input checked="" type="checkbox"/>	<input type="checkbox"/>
e. The proposed action may result in lighting creating sky-glow brighter than existing area conditions.	D2n, E1a	<input checked="" type="checkbox"/>	<input type="checkbox"/>
f. Other impacts: _____ _____		<input type="checkbox"/>	<input type="checkbox"/>

#### 16. Impact on Human Health

The proposed action may have an impact on human health from exposure to new or existing sources of contaminants. (See Part I.D.2.q., E.1. d. f. g. and h.)

☐ NO

☒ YES

*If "Yes", answer questions a - m. If "No", go to Section 17.*

	Relevant Part I Question(s)	No, or small impact may occur	Moderate to large impact may occur
a. The proposed action is located within 1500 feet of a school, hospital, licensed day care center, group home, nursing home or retirement community.	E1d	<input checked="" type="checkbox"/>	<input type="checkbox"/>
b. The site of the proposed action is currently undergoing remediation.	E1g, E1h	<input checked="" type="checkbox"/>	<input type="checkbox"/>
c. There is a completed emergency spill remediation, or a completed environmental site remediation on, or adjacent to, the site of the proposed action.	E1g, E1h	<input checked="" type="checkbox"/>	<input type="checkbox"/>
d. The site of the action is subject to an institutional control limiting the use of the property (e.g., easement or deed restriction).	E1g, E1h	<input checked="" type="checkbox"/>	<input type="checkbox"/>
e. The proposed action may affect institutional control measures that were put in place to ensure that the site remains protective of the environment and human health.	E1g, E1h	<input checked="" type="checkbox"/>	<input type="checkbox"/>
f. The proposed action has adequate control measures in place to ensure that future generation, treatment and/or disposal of hazardous wastes will be protective of the environment and human health.	D2t	<input checked="" type="checkbox"/>	<input type="checkbox"/>
g. The proposed action involves construction or modification of a solid waste management facility.	D2q, E1f	<input checked="" type="checkbox"/>	<input type="checkbox"/>
h. The proposed action may result in the unearthing of solid or hazardous waste.	D2q, E1f	<input checked="" type="checkbox"/>	<input type="checkbox"/>
i. The proposed action may result in an increase in the rate of disposal, or processing, of solid waste.	D2r, D2s	<input checked="" type="checkbox"/>	<input type="checkbox"/>
j. The proposed action may result in excavation or other disturbance within 2000 feet of a site used for the disposal of solid or hazardous waste.	E1f, E1g E1h	<input checked="" type="checkbox"/>	<input type="checkbox"/>
k. The proposed action may result in the migration of explosive gases from a landfill site to adjacent off site structures.	E1f, E1g	<input checked="" type="checkbox"/>	<input type="checkbox"/>
l. The proposed action may result in the release of contaminated leachate from the project site.	D2s, E1f, D2r	<input checked="" type="checkbox"/>	<input type="checkbox"/>
m. Other impacts: _____ _____		<input type="checkbox"/>	<input type="checkbox"/>



<b>17. Consistency with Community Plans</b> The proposed action is not consistent with adopted land use plans. (See Part 1. C.1, C.2. and C.3.) <i>If "Yes", answer questions a - h. If "No", go to Section 18.</i>		<input checked="" type="checkbox"/> NO <input type="checkbox"/> YES	
	Relevant Part I Question(s)	No, or small impact may occur	Moderate to large impact may occur
a. The proposed action's land use components may be different from, or in sharp contrast to, current surrounding land use pattern(s).	C2, C3, D1a E1a, E1b	<input type="checkbox"/>	<input type="checkbox"/>
b. The proposed action will cause the permanent population of the city, town or village in which the project is located to grow by more than 5%.	C2	<input type="checkbox"/>	<input type="checkbox"/>
c. The proposed action is inconsistent with local land use plans or zoning regulations.	C2, C2, C3	<input type="checkbox"/>	<input type="checkbox"/>
d. The proposed action is inconsistent with any County plans, or other regional land use plans.	C2, C2	<input type="checkbox"/>	<input type="checkbox"/>
e. The proposed action may cause a change in the density of development that is not supported by existing infrastructure or is distant from existing infrastructure.	C3, D1c, D1d, D1f, D1d, E1b	<input type="checkbox"/>	<input type="checkbox"/>
f. The proposed action is located in an area characterized by low density development that will require new or expanded public infrastructure.	C4, D2c, D2d D2j	<input type="checkbox"/>	<input type="checkbox"/>
g. The proposed action may induce secondary development impacts (e.g., residential or commercial development not included in the proposed action)	C2a	<input type="checkbox"/>	<input type="checkbox"/>
h. Other: _____		<input type="checkbox"/>	<input type="checkbox"/>

<b>18. Consistency with Community Character</b> The proposed project is inconsistent with the existing community character. (See Part 1. C.2, C.3, D.2, E.3) <i>If "Yes", answer questions a - g. If "No", proceed to Part 3.</i>		<input checked="" type="checkbox"/> NO <input type="checkbox"/> YES	
	Relevant Part I Question(s)	No, or small impact may occur	Moderate to large impact may occur
a. The proposed action may replace or eliminate existing facilities, structures, or areas of historic importance to the community.	E3e, E3f, E3g	<input type="checkbox"/>	<input type="checkbox"/>
b. The proposed action may create a demand for additional community services (e.g. schools, police and fire)	C4	<input type="checkbox"/>	<input type="checkbox"/>
c. The proposed action may displace affordable or low-income housing in an area where there is a shortage of such housing.	C2, C3, D1f D1g, E1a	<input type="checkbox"/>	<input type="checkbox"/>
d. The proposed action may interfere with the use or enjoyment of officially recognized or designated public resources.	C2, E3	<input type="checkbox"/>	<input type="checkbox"/>
e. The proposed action is inconsistent with the predominant architectural scale and character.	C2, C3	<input type="checkbox"/>	<input type="checkbox"/>
f. Proposed action is inconsistent with the character of the existing natural landscape.	C2, C3 E1a, E1b E2g, E2h	<input type="checkbox"/>	<input type="checkbox"/>
g. Other impacts: _____		<input type="checkbox"/>	<input type="checkbox"/>

**Full Environmental Assessment Form**  
**Part 3 - Evaluation of the Magnitude and Importance of Project Impacts**  
**and**  
**Determination of Significance**

Part 3 provides the reasons in support of the determination of significance. The lead agency must complete Part 3 for every question in Part 2 where the impact has been identified as potentially moderate to large or where there is a need to explain why a particular element of the proposed action will not, or may, result in a significant adverse environmental impact.

Based on the analysis in Part 3, the lead agency must decide whether to require an environmental impact statement to further assess the proposed action or whether available information is sufficient for the lead agency to conclude that the proposed action will not have a significant adverse environmental impact. By completing the certification on the next page, the lead agency can complete its determination of significance.

**Reasons Supporting This Determination:**

To complete this section:

- Identify the impact based on the Part 2 responses and describe its magnitude. Magnitude considers factors such as severity, size or extent of an impact.
- Assess the importance of the impact. Importance relates to the geographic scope, duration, probability of the impact occurring, number of people affected by the impact and any additional environmental consequences if the impact were to occur.
- The assessment should take into consideration any design element or project changes.
- Repeat this process for each Part 2 question where the impact has been identified as potentially moderate to large or where there is a need to explain why a particular element of the proposed action will not, or may, result in a significant adverse environmental impact.
- Provide the reason(s) why the impact may, or will not, result in a significant adverse environmental impact
- For Conditional Negative Declarations identify the specific condition(s) imposed that will modify the proposed action so that no significant adverse environmental impacts will result.
- Attach additional sheets, as needed.

Please see attached Documentation for Part 3.

**Determination of Significance - Type 1 and Unlisted Actions**

SEQR Status: ☒ Type 1 ☐ Unlisted

Identify portions of EAF completed for this Project: ☒ Part 1 ☒ Part 2 ☒ Part 3

Upon review of the information recorded on this EAF, as noted, plus this additional support information

SHPO correspondence dated 8-01-2016. NYSDEC New York Natural Heritage Program Correspondence dated 3-02-2017. USEWS dated 03-16-2017. Final Design report Canalway Trail Extension Project Pin 3750.49 and Final Design report Canalway Trail Extension Project Phase II Pin 3756.29.

and considering both the magnitude and importance of each identified potential impact, it is the conclusion of the  
Onondaga County Department of Transportation as lead agency that:

☒ A. This project will result in no significant adverse impacts on the environment, and, therefore, an environmental impact statement need not be prepared. Accordingly, this negative declaration is issued.

☐ B. Although this project could have a significant adverse impact on the environment, that impact will be avoided or substantially mitigated because of the following conditions which will be required by the lead agency:

There will, therefore, be no significant adverse impacts from the project as conditioned, and, therefore, this conditioned negative declaration is issued. A conditioned negative declaration may be used only for UNLISTED actions (see 6 NYCRR 617.d).

☐ C. This Project may result in one or more significant adverse impacts on the environment, and an environmental impact statement must be prepared to further assess the impact(s) and possible mitigation and to explore alternatives to avoid or reduce those impacts. Accordingly, this positive declaration is issued.

Name of Action: Canalway Trail Extension Project, PIN 3950.49 and PIN 3756.29

Name of Lead Agency: Onondaga County Department of Transportation

Name of Responsible Officer in Lead Agency: Christopher Rauber

Title of Responsible Officer: Civil Engineer III

Signature of Responsible Officer in Lead Agency:  Date: 3-4-19

Signature of Preparer (if different from Responsible Officer) Date:

**For Further Information:**

Contact Person: Christopher Rauber

Address: John H. Mulroy Civic Center, 11th Floor, 421 Montgomery Street, Syracuse, NY 13202

Telephone Number: (716) 852-7483 EXT 35

E-mail: ChrisRauber@ongov.net

**For Type 1 Actions and Conditioned Negative Declarations, a copy of this Notice is sent to:**

Chief Executive Officer of the political subdivision in which the action will be principally located (e.g., Town / City / Village of)

Other involved agencies (if any)

Applicant (if any)

Environmental Notice Bulletin: <http://www.dec.ny.gov/enb/enb.html>

**PRINT FULL FORM**

### **Part 3**

#### **SEQR Environmental Assessment Form**

The proposed action is the construction of a multi-use recreational trail as an extension of the existing West Shore Trail along Onondaga Lake. The project will provide public access along the West Shore of Onondaga Lake for recreational use by extending the existing Onondaga County West Shore Trail. The trail is proposed to be constructed in three segments and all proposed work will be above the ordinary high water mark (OHWM). The potential environmental effects for this project were documented in the Final Design report Canalway Trail Extension Project Pin 3750.49 and Final Design report Canalway Trail Extension Project Phase II Pin 3756.29. The following paragraphs summarize potential impacts identified in Part 2 of the FEAF and further discussed in the final design reports.

##### **Impact on Land -**

The project will be completed in phases and take longer than one year, however the overall level of activity will not be substantially different than that of a single phased project.

To mitigate the potential for soil erosion, the Design Reports note that a SPDES General Permit GP-0-15-002 will be required and a Stormwater Pollution Prevention Plan (SWPPP) with the appropriate sediment and erosion control measures will be developed.

No significant impacts are anticipated.

##### **Impact on Surface Water -**

The trail route along Onondaga Lake shoreline will cross the 100-foot Adjacent Area of wetlands created/restored by Honeywell in Wastebeds 1-8 and identified by NYSDEC as State regulated wetlands. The trail may also cross the 100-foot Adjacent Area of NYSDEC Wetland SYW-19. Impacts to these wetlands or their 100-foot buffers will require a permit under Article 24 Freshwater Wetlands. The area of impact will be small and efforts to realign the trail during final design will be evaluated during the permitting process. No significant impacts to these wetlands are anticipated.

##### **Impact on Flooding -**

Portions of the proposed project will occur within the 100 year floodplain of Onondaga Lake. Work in the 100-year floodplain will include some fill for the trail, however, no significant loss of flood storage will occur and therefore there will be no significant impact to the floodplain.

**Impacts on Plants and Animals -**

A habitat assessment of the project area was completed by CHA Consulting Ecology Staff on June 10, 2016 to determine the potential presence of federal and State protected species within or adjacent to the project limits, or the presence of suitable habitat. For all the species identified in the assessment, including the northern long-eared bat, Indiana bat, eastern Massasauga, lake sturgeon and the straight-leaf pondweed, no significant impacts were identified.

**Impact on Historic and Archeological Resources -**

The New York State Office of Parks, Recreation, and Historic Preservation has provided correspondence indicating that there will be no impact to cultural resources by this project (attached).

5

MAY 7, 2019  
SESSION

LEGISLATOR	AYES:	NOES:	ABSENT:	
1. MAY				
17. ERVIN				
2. ROWLEY				
3. BURTIS				
4. TASSONE				
5. CODY				
6. ABBOTT-KENAN				
7. BUCKEL				
8. RYAN				
9. CHASE				
10. HOLMQUIST				
11. McBRIDE				
13. BUSH				
14. JORDAN		✓		
15. BOTTRILL				
16. WILLIAMS				
12. KNAPP				
TOTAL	16	1		



6.

May 7, 2019

063

Motion Made By Mrs. Tassone

RESOLUTION NO. \_\_\_\_\_

AMENDING THE 2019 COUNTY BUDGET TO FUND IN THE FIRST INSTANCE 100 PERCENT OF THE FEDERAL AID ELIGIBLE COSTS AT A MAXIMUM AMOUNT OF \$7,600,000 FOR THE CONSTRUCTION AND CONSTRUCTION INSPECTION PHASES OF THE CANALWAYS TRAIL EXTENSION PROJECT, PHASE II, PIN 3756.29, AND AUTHORIZING THE EXECUTION OF AGREEMENTS

WHEREAS, the Canalways Trail Extension Project, Phase II, PIN 3756.22, funded for in Title 23 US Code, as amended, calls for the apportionment of the costs of such project to be allocated at the ratio of 80 percent federal funds (\$7,600,000) and 20 percent non-federal funds (\$1,900,000) for a total project cost of \$9,500,000; and

WHEREAS, the State of New York requires Onondaga County to commit to contributing up to 100 percent of the non-federal share of the Construction and Construction Inspection phases of this project, and to pay in the first instance the total federal share of such phases, filing afterwards for reimbursement of eligible costs; and

WHEREAS, the County of Onondaga desires to advance the project and to pay in the first instance the federal share of the costs (\$7,600,000) for the above project, in addition to the non-federal share of the project costs (\$1,900,000), and funds are available in previously appropriated DOT capital funds to cover the non-federal share of the project costs; now, therefore be it

RESOLVED, that the County Legislature approves the project, agrees to participate in the project, agrees to pay up to 100 percent of the non-federal share of the project, and agrees to pay in the first instance 100 percent of the total federal share of the project; and, be it further

RESOLVED, that the County Executive is authorized to execute agreements and such other documents as may be reasonably necessary to implement the intent of this resolution, providing for County participation in the cost of the local share of the project in an amount up to \$1,900,000, and to pay in the first instance the federal share of the costs, up to \$9,500,000; and, be it further

RESOLVED, that the 2019 County Budget Capital Project Fund 40021 be amended as follows:

REVENUES:

In Admin. Unit 9310000000

Highway Division

Speed Type #532309

Capital Project 535191

Canalways Trail Extension Project,

Phase II, Phase 003 – Construction

In Account 590014

Federal Aid Highway Capital Projects

\$7,600,000

APPROPRIATIONS:

In Admin Unit 9310000000

Highway Division

Speed Type #532309

Capital Project 535191

Canalways Trail Extension Project,

Phase II, Phase 003 – Construction

In Account 590014

Federal Aid Highway Capital Projects

\$7,600,000

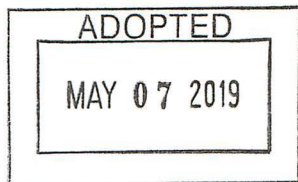
375629 – Canalways Trail Extension Project Construction

MEV/ccr

KMB

meg

dak



FILED WITH CLERK  
ONONDAGA CO. LEG.

March 25, 2019  
KMF

I HEREBY CERTIFY THAT THE FOREGOING IS A TRUE AND  
EXACT COPY OF LEGISLATION DULY ADOPTED BY THE  
COUNTY LEGISLATURE OF ONONDAGA COUNTY ON THE

7th DAY OF May, 2019.

Deborah L. Maturo

CLERK, COUNTY LEGISLATURE  
ONONDAGA COUNTY, NEW YORK

19 APR 30 AM 11:06

ONONDAGA COUNTY  
LEGISLATURE

6				MAY 7, 2019 SESSION	
LEGISLATOR	AYES:	NOES:	ABSENT:		
1. MAY					
17. ERVIN					
2. ROWLEY					
3. BURTIS					
4. TASSONE					
5. CODY					
6. ABBOTT-KENAN					
7. BUCKEL					
8. RYAN					
9. CHASE					
10. HOLMQUIST					
11. McBRIDE					
13. BUSH					
14. JORDAN		✓			
15. BOTTRILL					
16. WILLIAMS					
12. KNAPP					
TOTAL	16	1			

7.

May 7, 2019

064

Motion Made By Mrs. Tassone

RESOLUTION NO. \_\_\_\_\_

AMENDING THE 2019 COUNTY BUDGET TO FUND IN THE FIRST INSTANCE 100 PERCENT OF THE FEDERAL AID ELIGIBLE COSTS AT A MAXIMUM AMOUNT OF \$680,000 FOR THE DESIGN (SCOPING I-VI) AND RIGHT-OF-WAY INCIDENTALS PHASES OF THE CANALWAYS TRAIL SALINA EXTENSION PROJECT, PIN 3756.22, AND AUTHORIZING THE EXECUTION OF AGREEMENTS

WHEREAS, the Canalways Trail Salina Extension Project, PIN 3756.22, funded for in Title 23 US Code, as amended, calls for the apportionment of the costs of such project to be allocated at the ratio of 80 percent federal funds (\$680,000) and 20 percent non-federal funds (\$170,000) for a total project cost of \$850,000; and

WHEREAS, the State of New York requires Onondaga County to commit to contributing up to 100 percent of the non-federal share of the Design and Right-of-Way Incidentals phases of this project, and to pay in the first instance the total federal share of such phases, filing afterwards for reimbursement of eligible costs; and

WHEREAS, the County of Onondaga desires to advance the project and to pay in the first instance the federal share of the costs (\$680,000) for the above project, in addition to the non-federal share of the project costs (\$170,000), and funds are available in previously appropriated DOT capital funds to cover the non-federal share of the project costs; now, therefore be it

RESOLVED, that the County Legislature approves the project, agrees to participate in the project, agrees to pay up to 100 percent of the non-federal share of the project, and agrees to pay in the first instance 100 percent of the total federal share of the project; and, be it further

RESOLVED, that the County Executive is authorized to execute agreements and such other documents as may be reasonably necessary to implement the intent of this resolution, providing for County participation in the cost of the local share of the project, an amount up to \$170,000, and to pay in the first instance the federal share of the costs, up to \$850,000; and, be it further

RESOLVED, that the 2019 County Budget Capital Project Fund 40021 be amended as follows:

REVENUES:

In Admin. Unit 9310000000

Highway Division

Speed Type #532309

Capital Project 535196

Canalways Trail Salina Extension Project,

Phase 001 – Design & Right-of-Way

In Account 590014

Federal Aid Highway Capital Projects

\$680,000

APPROPRIATIONS:

In Admin Unit 9310000000

Highway Division

Speed Type #532309

Capital Project 535196

Canalways Trail Salina Extension Project,

Phase 001 – Design & Right-of-Way

In Account 590014

Federal Aid Highway Capital Projects

\$680,000

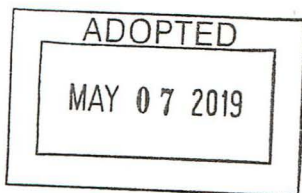
375622\_Canalways Trail Salina Extension Project Design

MEV/ccr

KMB

meg

dak



I HEREBY CERTIFY THAT THE FOREGOING IS A TRUE AND  
EXACT COPY OF LEGISLATION DULY ADOPTED BY THE  
COUNTY LEGISLATURE OF ONONDAGA COUNTY ON THE

7th DAY OF May, 2019

*Deborah A. Maturo*

CLERK, COUNTY LEGISLATURE  
ONONDAGA COUNTY, NEW YORK

*Kmf*  
*March 25*  
ONONDAGA CO. LEG.  
FILED WITH CLERK

19 APR 30 AM 11:14

ONONDAGA COUNTY  
LEGISLATURE

7				MAY 7, 2019 SESSION	
LEGISLATOR	AYES:	NOES:	ABSENT:		
1. MAY					
17. ERVIN					
2. ROWLEY					
3. BURTIS					
4. TASSONE					
5. CODY					
6. ABBOTT-KENAN					
7. BUCKEL					
8. RYAN					
9. CHASE					
10. HOLMQUIST					
11. McBRIDE					
13. BUSH					
14. JORDAN		✓			
15. BOTTRILL					
16. WILLIAMS					
12. KNAPP					
TOTAL	16	1			



May 7, 2019

065

Motion Made By Mrs. Tassone, Mr. Jordan

RESOLUTION NO. \_\_\_\_\_

AMENDING THE 2019 COUNTY BUDGET AND AUTHORIZING THE COUNTY TO PAY IN THE FIRST INSTANCE 100 PERCENT OF THE NON-FEDERAL AID ELIGIBLE COSTS AT A TOTAL MAXIMUM AMOUNT OF \$730,000 FOR THE DESIGN (SCOPING I-VI) AND CONSTRUCTION PHASES OF THE CAUGHDENROY ROAD OVER YOUNGS CREEK CULVERT (C-16) REPLACEMENT PROJECT, PIN 3756.64, AND AUTHORIZING EXECUTION OF AGREEMENTS

WHEREAS, the Caughdenroy Road over Youngs Creek Culvert (C-16) Replacement Project, PIN 3756.64, funded for in Title 23 US Code, as amended, calls for the apportionment of the costs for the Design (Scoping I-VI) phase to be allocated at the ratio of 0 percent federal funds and 100 percent non-federal funds (\$120,000), and for the apportionment of the costs for the Construction phase to be allocated at the ratio of 0 percent federal funds and 100 percent non-federal funds (\$610,000), for a total Project cost of \$730,000 between such phases; and

WHEREAS, State funds are available to cover 100 percent of the non-federal share of the project (\$730,000); and

WHEREAS, the State of New York requires Onondaga County to commit to paying in the first instance the total non-federal share (\$730,000) for the Design (Scoping I-VI) and Construction phases, filing afterwards for reimbursement of eligible costs; and

WHEREAS, the State of New York requires Onondaga County to commit to paying for all project costs that exceed the total non-federal share (\$730,000) as awarded under the New York Bridge Funding Program, and that construction will begin no later than 24 months after award and be completed within 30 months thereafter; and

WHEREAS, the County of Onondaga desires to advance the project and to pay in the first instance the non-federal share of the costs (\$730,000) for the above project; now, therefore be it

RESOLVED, that the County Legislature approves the project, agrees to participate in the project, agrees to pay for all project costs that exceed the total non-federal share, agrees to comply with the terms of the New York Bridge Funding Program, and agrees to pay in the first instance 100 percent of the total non-federal share of the project; and, be it further

RESOLVED, that the County Executive is authorized to execute agreements and such other documents as may be reasonably necessary to implement the intent of this resolution, providing for County participation in the project, and to pay in the first instance the non-federal share of the costs, up to \$730,000; and, be it further

RESOLVED, that the 2019 County Budget Capital Project Fund 40021 be amended as follows:

REVENUES:

In Admin. Unit 9310000000

Highway Division

Speed Type #532309

Capital Project 535195

Caughdenoy Road over Youngs Creek Culvert

– Design & Construction

In Account 590014

Federal Aid Highway Capital Projects

\$730,000

APPROPRIATIONS:

In Admin Unit 9310000000

Highway Division

Speed Type #532309

Capital Project 535195

Caughdenoy Road over Youngs Creek Culvert

– Design & Construction

\$730,000

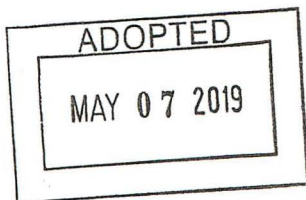
375664\_Caughdenoy\_Culvert\_over\_YoungsCk - DesignConstruction

MEV/ccr

KMB

meg

dak



*KMT*  
March 25, 2019  
ONONDAGA CO. LEG.  
FILED WITH CLERK

19 APR 30 AM 11:18

ONONDAGA COUNTY  
LEGISLATURE

I HEREBY CERTIFY THAT THE FOREGOING IS A TRUE AND  
EXACT COPY OF LEGISLATION DULY ADOPTED BY THE  
COUNTY LEGISLATURE OF ONONDAGA COUNTY ON THE

7th DAY OF May, 2019.

*Deborah A. Matuso*

CLERK, COUNTY LEGISLATURE  
ONONDAGA COUNTY, NEW YORK

8

MAY 7, 2019  
SESSION

LEGISLATOR	AYES:	NOES:	ABSENT:	
1. MAY				
17. ERVIN				
2. ROWLEY				
3. BURTIS				
4. TASSONE				
5. CODY				
6. ABBOTT-KENAN				
7. BUCKEL				
8. RYAN				
9. CHASE				
10. HOLMQUIST				
11. McBRIDE				
13. BUSH				
14. JORDAN				
15. BOTTRILL				
16. WILLIAMS				
12. KNAPP				
<b>TOTAL</b>	17	0		

May 7, 2019

9.  
066

Motion Made By Mrs. Tassone

RESOLUTION NO. \_\_\_\_\_

AMENDING THE DESIGN (SCOPING I-VI) AND RIGHT-OF-WAY INCIDENTALS PHASE OF THE OLD ROUTE 5 (CR 98) AND WARNERS ROAD (CR 63) PAVING (2R) PROJECT, PIN 3755.69 BY \$100,000, AND INCREASING THE AUTHORIZATION TO PAY IN THE FIRST INSTANCE 100% OF THE FEDERAL AID ELIGIBLE COSTS BY \$80,000

WHEREAS, by Resolution No. 103-2014, the County Legislature approved the project for the Old Route 5 (CR 98) and Warners Road (CR 63) Paving (2R) Project; agreed to pay in the first instance the total federal share of the cost of the Design (Scoping I-VI) and Right-of-Way Incidentals phase; provided for County participation in the cost of the local share of the project; authorized the County Comptroller to pay in the first instance up to \$400,000 and to amend the Capital Project Fund 40021; and

WHEREAS, subsequent to the adoption of Resolution No. 103-2014, it was determined that additional funds were required to complete the design and right of way incidentals phase of the above mentioned project; and

WHEREAS, the total additional cost for the project is \$100,000 and the additional non-federal share of the costs of the Design (Scoping I-VI) and Right-of-Way Incidentals phase is estimated to be \$20,000, such amount being 20% of the total additional cost, and the additional federal share is estimated to be \$80,000, such amount being 80% of the total additional cost; and

WHEREAS, with the additional cost, the total cost for the project is now \$600,000, and the non-federal share of the costs of the Design (Scoping I-VI) and Right-of-Way Incidentals phase is estimated to now be \$120,000, such amount being 20% of the total cost, and the federal share is estimated to now be \$480,000, such amount being 80% of the total cost; and

WHEREAS, previously appropriated DOT capital funds are available to support such additional costs, including payment of the additional local dollars for the County share, now estimated to be \$20,000, are available; now, therefore be it

RESOLVED, that the Old Route 5 (CR 98) and Warners Road (CR 63) Paving (2R) Project authorized by Resolution No. 103-2014 is hereby amended to provide for the additional costs for the Design (Scoping I-VI) and Right-of-Way Incidentals phase, where such amount shall be not more than \$100,000; and, be it further

RESOLVED, that the County Legislature approves the above-mentioned project, as amended to include the additional costs, and agrees to participate by paying 100% of the non-federal share of the Design (Scoping I-VI) and Right-of-Way Incidentals phase, and to pay in the first instance the total federal share for the cost of the Design (Scoping I-VI) and Right-of-Way Incidentals phase, subject to reimbursement; and, be it further

RESOLVED, that the County Executive is authorized to execute agreements to implement the intent of this resolution and to provide for County participation in the cost of the local share of the project; and, be it further

RESOLVED, that the Capital Project Fund 40021 be amended as follows:

REVENUES:

In Admin Unit 9310000000

Highway Division

Speed Type #532309

In Project 535172

Old Route 5/Warners Paving Project,

Phase 1 – Amend Design

In Account 590014

Federal Aid Highway Capital Projects

\$80,000

APPROPRIATIONS:

In Admin Unit 9310000000

Highway Division

Speed Type #532309

Capital Project 535172

Old Route 5/Warners Paving Project,

Phase 1 – Amend Design

In Account 590014

Federal Aid Highway Capital Projects

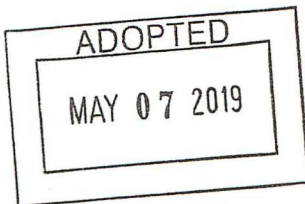
\$80,000

375569 - OldRoute 5-WarnersRoadPaving\_Amend Design

KMB

meg

dak



FILED WITH CLERK

ONONDAGA CO. LEG.

March 25, 2019

KMF

19 APR 30 AM 11:20

ONONDAGA COUNTY  
LEGISLATURE

I HEREBY CERTIFY THAT THE FOREGOING IS A TRUE AND  
EXACT COPY OF LEGISLATION DULY ADOPTED BY THE  
COUNTY LEGISLATURE OF ONONDAGA COUNTY ON THE

7th DAY OF May, 2019.

*Deborah A. Maturo*

CLERK, COUNTY LEGISLATURE  
ONONDAGA COUNTY, NEW YORK



9

MAY 7, 2019  
SESSION

LEGISLATOR	AYES:	NOES:	ABSENT:	
1. MAY				
17. ERVIN				
2. ROWLEY				
3. BURTIS				
4. TASSONE				
5. CODY				
6. ABBOTT-KENAN				
7. BUCKEL				
8. RYAN				
9. CHASE				
10. HOLMQUIST				
11. McBRIDE				
13. BUSH				
14. JORDAN				
15. BOTTRILL				
16. WILLIAMS				
12. KNAPP				
TOTAL	170			



May 7, 2019

10.  
067

Motion Made By Ms. Cody

RESOLUTION NO. \_\_\_\_\_

# STANDARD WORK DAY AND REPORTING RESOLUTION

WHEREAS, the County of Onondaga hereby establishes the following as standard work days for elected and appointed officials and will report the following days worked to the New York State and Local Employees' Retirement System based on the record of activities maintained and submitted by these officials to the Clerk of this Legislature:

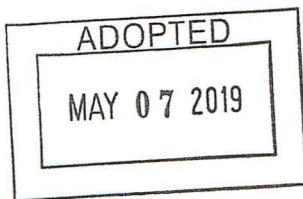
L Name	F Name	MI	Title	*Term Begins/ Ends	Standard Work Day (hrs/day)	Days/ Month (based on Record of Activities)	Tier 1	No record of activities completed
<u>ELECTED</u>								
Bottrill	Miles	M.	County Legislator	November 30, 2018 – December 31, 2019	6	22.08		
Knapp	David	H.	Chairman - County Legislature	November 2, 2018 – December 31, 2019	6	24.36		
May	Brian	F.	Floor Leader - County Legislature	November 2, 2018 – December 31, 2019	6	22.0		
McMahon, II	John	R.	County Executive	November 1, 2018 - December 31, 2019	7	31.90		
<u>APPOINTED</u>								
Donnelly	Brian	J.	Deputy County Executive	November 1, 2018 - December 31, 2019	7	29.08		
Leatherland	Tina	C.	Sr. Executive Assistant	November 1, 2018 - December 31, 2019	7	22.73		

Lesniak	Darcie	L.	Director, Leg. Bud., Rev.	January 1, 2018 – December 31, 2019	7	24.29		
Stanczyk	Susan		Chief of Staff	November 1, 2018 – December 31, 2019	7	31.52		

RESOLVED, that, pursuant to the requirements of 2 NYCRR 315.4, the Clerk of this Legislature is hereby directed to cause a copy of this resolution to be publicly posted for at least 30 days after adoption and, thereafter, to transmit this resolution and a supporting affidavit of posting to be filed with the New York State Office of the Comptroller within 15 days after the 30 day public posting period ends.

\*Reflects the term of the Elected or Appointed Official making the appointment

Redacted Standard Workday  
DO/lbg  
KMB  
DLM  
dak



FILED WITH CLERK  
ONONDAGA CO. LEG.  
April 22, 2019  
KMF

19 APR 30 AM 11:22

ONONDAGA COUNTY  
LEGISLATURE

I HEREBY CERTIFY THAT THE FOREGOING IS A TRUE AND EXACT COPY OF LEGISLATION DULY ADOPTED BY THE COUNTY LEGISLATURE OF ONONDAGA COUNTY ON THE

7th DAY OF May, 20 19.

*Deborah L. Matuso*

CLERK, COUNTY LEGISLATURE  
ONONDAGA COUNTY, NEW YORK

10

MAY 7, 2019  
SESSION

LEGISLATOR	AYES:	NOES:	ABSENT:	
1. MAY				
17. ERVIN				
2. ROWLEY				
3. BURTIS				
4. TASSONE				
5. CODY				
6. ABBOTT-KENAN				
7. BUCKEL				
8. RYAN				
9. CHASE				
10. HOLMQUIST				
11. McBRIDE				
13. BUSH				
14. JORDAN				
15. BOTTRILL				
16. WILLIAMS				
12. KNAPP				
<b>TOTAL</b>	17	0		

May 7, 2019

11.  
068

Motion Made By Ms. Cody

RESOLUTION NO. \_\_\_\_\_

APPROVING AND DIRECTING THE CORRECTION OF CERTAIN ERRORS ON TAX BILLS

WHEREAS, the following named property owners have filed applications with the County Director of Real Property Tax Services for the correction of errors on the tax roll relative to their premises for tax year 2019; and

WHEREAS, the County Director of Real Property Tax Services, acting as agent of this Legislature, which is the tax levying body of this County, has investigated the circumstances of the claimed errors and has submitted his recommendation that the applications for the corrections be approved; and

WHEREAS, Section 554 of the Real Property Tax Law prescribes the procedure for correction of clerical errors, errors in essential fact, and certain unlawful entries on tax rolls; and

WHEREAS, Section 556 of the Real Property Tax Law prescribes the manner in which refunds shall be charged back to appropriate municipality; now, therefore be it

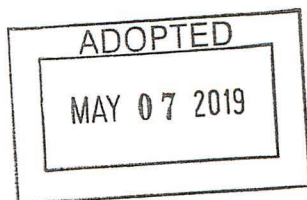
RESOLVED, that the report of the County Director of Real Property Tax Services be and the same hereby is accepted; and, be it further

RESOLVED, that the Chairman of this Legislature be and he hereby is authorized and directed to mail a notice of approval to each applicant and order the collecting officers of the appropriate Towns or the Commissioner of Finance, as the case may be, to correct the respective taxes as follows:

<u>NAME AND ADDRESS OF APPLICANT</u>	<u>TAX MAP NUMBER</u>	<u>AMOUNT OF TAX BILLED</u>	<u>CORRECTED TAX</u>
<u>CLAY</u> Jamal Hassan 8149 Balsamwood Lane Liverpool, NY 13090	094.-02-52.0	\$ 5,933.98	\$2,363.17
<u>DEWITT</u> LeMoyne College 1419 Salt Springs Road Syracuse, NY 13214	044.-09-01.2	\$16,713.21	\$781.50

NAME AND ADDRESS OF APPLICANT	TAX MAP NUMBER	AMOUNT OF TAX BILLED	CORRECTED TAX
<u>MANLIUS</u> Village of Manlius One Arkie Albanese Avenue Manlius, NY 13104	113.-03-01.1	\$17,885.51	\$1,122.24
Onondaga County Metro Water Board 4170 Route 31 Clay, NY 13041	080.-01-01.0/1	\$7,498.32	\$0.00
Samural Properties LLC 1432 White Bridge Road Chittenango, NY 13037	113.2-04-03.6/90	\$11,236.49	\$6,869.53
<u>VAN BUREN</u> Syroco Inc. 1000 Carr 506 Coto Laurel PR, PR 00780-2935	031.-11-01.1	\$77,318.52	\$ 52,319.35

COR04-19  
DW/MBT  
KMB  
meg  
dak



I HEREBY CERTIFY THAT THE FOREGOING IS A TRUE AND  
EXACT COPY OF LEGISLATION DULY ADOPTED BY THE  
COUNTY LEGISLATURE OF ONONDAGA COUNTY ON THE

14th DAY OF may, 20 19.

*Deborah A. Matuso*

CLERK, COUNTY LEGISLATURE  
ONONDAGA COUNTY, NEW YORK

19 MAR 25 PM 4: 24

ONONDAGA COUNTY  
LEGISLATURE  
RECEIVED



# Application for Corrected Tax Roll

3124  
**RP-554**  
(12/17)

## Part 1 – General information: To be completed in duplicate by the applicant.

Names of owners <u>Amal Hassan</u>		
Mailing address of owners (number and street or PO box) <u>8149 Balsawood Lane</u>		Location of property (street address) <u>8 Nightingale Path</u>
City, village, or post office <u>Liverpool, NY</u>	State <u>NY</u>	ZIP code <u>13090</u>
City, town, or village <u>Liverpool</u>	State <u>NY</u>	ZIP code <u>13088</u>
Daytime contact number	Evening contact number	Tax map number of section/block/lot: Property identification (see tax bill or assessment roll) <u>312489 094. 02-52.0</u>
Account number (as appears on tax bill)		Amount of taxes currently billed <u>\$5,933.98</u>
Reasons for requesting a correction to tax roll: <u>2018 school payment \$3504.07 paid on 11/16/18 was applied in error to 312489 094. 07-04, 9 Nightingale. Therefore, the unpaid school is on the wrong parcel.</u>		

I hereby request a correction of tax levied by Onondaga for the year(s) 2019.  
(County, city, village, etc.)

Signature of applicant [Signature] - RPTD for owner Date 1/22/19

## Part 2 – To be completed by the County Director or Village Assessor. Attach a written report including documentation and recommendation. Specify the type of error and paragraph of subdivision 2, 3, or 7 of Section 550 under which the error falls. If a *Directed reinstatement*, see instructions.

Date application received <u>12/27/2018</u>	Period of warrant for collection of taxes <u>1/1/19-4/1/19</u>
Last day for collection of taxes without interest <u>1/31/19</u>	Recommendation Approve application <input checked="" type="checkbox"/> Deny application <input type="checkbox"/>
Signature of official <u>[Signature]</u>	Date <u>1/22/19</u>

If approved, the County Director must file a copy of this form with the assessor and board of assessment review of the city/town/village of Liverpool who must consider the attached report and recommendation as equivalent of petitions filed under section 553.

## Part 3 – For use by the tax levying body or official designated by resolution 68-2019: (insert number or date, if applicable)

Application approved (mark an X in the applicable box):

Clerical error ☒ Error in essential fact ☐ Unlawful Entry ☐ Directed reinstatement ☐

Amount of taxes currently billed <u>\$5933.98</u>	Corrected tax <u>\$2363.17</u>
Date notice of approval mailed to applicant <u>May 8, 2019</u>	Date order transmitted to collecting officer <u>1/22/19</u> <u>May 8, 2019</u>

Application denied (reason):  	
Signature of chief executive officer, or official designated by resolution	Date



In Person Payment	CLAY TOWN HALL 4401 STATE ROUTE 31, CLAY, NY MON-FRI 8:30AM-4:30PM TELEPHONE: 315-652-3800
Checks Payable To	JODEE M. KELLY RECEIVER OF TAXES 4401 STATE ROUTE 31 CLAY, NY 13041-8707

Hassan Jamal  
8149 Balsamwood Ln  
Liverpool, NY 13090

2019 REAL PROPERTY TAX ONONDAGA COUNTY - TOWN OF CLAY				
Page No.	Roll Sect.	SWIS Code	Property Index	Bill No.
1 OF 1	1	312489	042203	15401
Fiscal Year		School Tax Code	Property ID	
01/01/2019 - 12/31/2019		348	094.-02-52.0	
Warrant Date	Bank Code	Estimated State Aid		
12/27/2018		CNTY 179,386,678 TOWN 1,416,250		

PROPERTY IDENTIFICATION		Full Market Value	
Parcel ID	094.-02-52.0	144,893	
Location	8 Nightingale Path	Total Assessed Value	
Dimensions	75.00 X 113.00	6,100	
School	314801 Liverpool	Uniform Percentage	
Prop. Class	210 1 Family Res	4.21	

Exemption	Value	Tax Purpose	Full Value Estimate

\*See reverse for information about making partial payments\*

PROPERTY TAXES					
Taxing Purpose	Total Levy	% Change in Levy from Prior Year	Taxable Assessed Value or Units	Tax Rate	Tax Amount
County Tax (100% applied to NYS Mandated Costs)	145,590,731	2.8	6,100.00	124.477300	759.31
TOWN TAX	2,624,030	0.6	6,100.00	17.695500	107.94
HIGHWAY TAX	6,792,295	4.4	6,100.00	47.641600	290.61
UNPAID SCHOOL TAX					5,570.81
Onon co san un			1.00 UNIT	438.890000	438.89
County water	1,696,205	0.0	6,100.00	1.437100	8.77
Consolidated drain			1.00 UNIT	91.000000	91.00
General fire prot	3,514,986	3.2	6,100.00	23.376000	142.59
Clay Consol Ltg 1			1.00 UNIT	26.086700	26.09
Clay refuse 3			1.00 UNIT	159.902800	159.90
Clay brush removal 3			1.00 UNIT	24.159400	24.16
Consolidated sewer			1.00 UNIT	31.991600	31.99
Unpaid water					281.92
					(3570.81)

PENALTY SCHEDULE				
Pay By	Original	Penalty/Interest	Total Due	
01/01-01/31	5,933.98	0.00%	0.00	5,933.98
02/01-02/28	5,933.98	1.00%	59.35	5,993.33
03/01-03/14	5,933.98	1.50%	89.01	6,022.99
*03/15-04/01	5,933.98	1.50%+\$1	90.01	6,023.99
Pay To County:				
04/02-04/30	5,934.98	6.00%+\$1	356.12	6,291.10

Total Tax Due: ~~\$5,933.98~~  
2363.17  
Due By: 01/31/2019  
After this date see penalty schedule

RECEIVER'S STUB MUST BE RETURNED WITH PAYMENT.  
IF YOU WISH TO RECEIVE A RECEIPT FOR PAYMENT OF THIS TAX BILL, PLACE AN 'X' IN THIS BOX ☐ AND RETURN THE ENTIRE BILL

## 2019 REAL PROPERTY TAX ONONDAGA COUNTY - TOWN OF CLAY

Town: Clay  
School: 314801 Liverpool  
Property Address: 8 Nightingale Path



Hassan Jamal  
8149 Balsamwood Ln  
Liverpool, NY 13090

SWIS Code	Parcel ID
312489	094.-02-52.0

PENALTY SCHEDULE	
Pay By	Total Due
01/01-01/31	5,933.98
02/01-02/28	5,993.33
03/01-03/14	6,022.99
*03/15-04/01	6,023.99
Pay To County:	
04/02-04/30	6,291.10

Bill No.	Bank Code
15401	

TOTAL TAXES DUE	
\$5,933.98	01/31/2019

Property Index	042203
----------------	--------

\*After 4/1 mail payment to Onondaga County - see reverse.



Department of Taxation and Finance  
Office of Real Property Tax Services

## Application for Corrected Tax Roll

3126  
**RP-554**  
(12/17)

### Part 1 – General Information: To be completed in duplicate by the applicant.

Names of owners <b>LeMoynes College</b>		
Mailing address of owners (number and street or PO box) <b>1419 Salt Springs Rd</b>		Location of property (street address) <b>Same</b>
City, village, or post office <b>Syracuse</b>	State <b>NY</b>	ZIP code <b>13214</b>
Daytime contact number	Evening contact number	Tax map number of section/block/lot: Property identification (see tax bill or assessment roll) <b>044.-09-01.2</b>
Account number (as appears on tax bill) <b>B111 11255</b>		Amount of taxes currently billed <b>783.67 16,713.21</b>
Reasons for requesting a correction to tax roll: County sanitary unit charge incorrect on this parcel. Charged 37.30 units - should have been 1 units <b>should be (37.30) for TM# 044.-09-01.3 in error</b>		

I hereby request a correction of tax levied by County for the year(s) 2019.  
(County, city, village, etc.)

Signature of applicant <i>[Signature]</i>	Date <b>1/31/19</b>
--	------------------------

**Part 2 – To be completed by the County Director or Village Assessor. Attach a written report including documentation and recommendation. Specify the type of error and paragraph of subdivision 2, 3, or 7 of Section 550 under which the error falls. If a Directed reinstatement, see instructions.**

Date application received <b>1/31/19</b>	Period of warrant for collection of taxes <b>1/1/19 - 4/1/19</b>
Last day for collection of taxes without interest <b>1/31/19</b>	Recommendation Approve application <input checked="" type="checkbox"/> Deny application <input type="checkbox"/>
Signature of official <i>[Signature]</i>	Date <b>2/6/19</b>

If approved, the County Director must file a copy of this form with the assessor and board of assessment review of the city/town/village of \_\_\_\_\_ who must consider the attached report and recommendation as equivalent of petitions filed under section 553.

**Part 3 – For use by the tax levying body or official designated by resolution** 68-2019:  
(insert number or date, if applicable)

Application approved (mark an X in the applicable box):

Clerical error ☒ Error in essential fact ☐ Unlawful Entry ☐ Directed reinstatement ☐

Amount of taxes currently billed <b>\$ 16,713.21</b>	Corrected tax <b>781.50</b>
Date notice of approval mailed to applicant <b>May 8, 2019</b>	Date order transmitted to collecting officer <b>May 8th, 2019</b>

Application denied (reason):  	
Signature of chief executive officer, or official designated by resolution	Date

In Person Payment	ANGELA EPOLITO, TAX RECEIVER 5400 BUTTERNUT DRIVE MONDAY - FRIDAY 9:00AM - 4:30PM *OPEN SAT., JAN 26th 9 AM - 1PM	2019 REAL PROPERTY TAX ONONDAGA COUNTY - TOWN OF DEWITT				
		Page No.	Roll Sect.	SWIS Code	Property Index	Bill No.
Checks Payable To	ANGELA EPOLITO, TAX RECEIVER 5400 BUTTERNUT DRIVE EAST SYRACUSE, NY 13057-8509 TELEPHONE: 315-446-3910 EXT. 7 PAY ONLINE: WWW.ONGOV.NET/RPTS	1 OF 1	8	312689	053676	11255
		Fiscal Year		School Tax Code	Property ID	
		01/01/2019 - 12/31/2019		307	044.-09-01.2	
		Warrant Date	Bank Code	Estimated State Aid		
		12/27/2018	AAAA052	CNTY 179,386,678	TOWN 1,079,858	

PROPERTY IDENTIFICATION		Full Market Value	
Parcel ID	044.-09-01.2	5,663,000	
Location	Springfield Rd	Total Assessed Value	
Dimensions	.70 ACRES	5,663,000	
School	312611 Jamesville-DeWitt	Uniform Percentage	
Prop. Class	613 College/univ	100.00	

Exemption	Value	Tax Purpose	Full Value Estimate
SCHOOL DIS	5,663,000	CO/TOWN/SCH	5,663,000

\*See reverse for information about making partial payments\*

PROPERTY TAXES					
Taxing Purpose	Total Levy	% Change in Levy from Prior Year	Taxable Assessed Value or Units	Tax Rate	Tax Amount
County Tax (100% applied to NYS Mandated Costs)	145,590,731	2.8	0.00	5.240100	0.00
TOWN TAX	8,240,722	-2.5	0.00	3.340000	0.00
HIGHWAY TAX	3,673,165	0.4	0.00	1.540000	0.00
Onon co san un			37.30 UNIT	438.890000	16,370.60
County water e	1,696,205	0.0	5663,000.00	.060500	342.61
DeWitt fire	3,349,304	2.0	0.00	2.718000	0.00
Sewer maintenance &	772,600	100.0	0.00	.367800	0.00
			1 unit		\$438.89
					\$787.50

PENALTY SCHEDULE			
Pay By	Original	Penalty/Interest	Total Due
01/01-01/31	16,713.21	0.00%	16,713.21
02/01-02/28	16,713.21	1.00%	16,880.35
03/01-03/14	16,713.21	1.50%	16,963.91
*03/15-04/01	16,713.21	1.50%+1	16,964.91
Pay To County:			
04/02-04/30	16,714.21	6.00%+1	17,717.07

Total Tax Due:	\$16,713.21
Due By:	01/31/2019
After this date see penalty schedule	

RECEIVER'S STUB MUST BE RETURNED WITH PAYMENT.  
IF YOU WISH TO RECEIVE A RECEIPT FOR PAYMENT OF THIS TAX BILL, PLACE AN 'X' IN THIS BOX ☐ AND RETURN THE ENTIRE BILL

2019 REAL PROPERTY TAX  
ONONDAGA COUNTY - TOWN OF DEWITT

Town: Dewitt  
School: 312611 Jamesville-DeWitt  
Property Address: Springfield Rd



LeMoyne College  
1419 Salt Springs Rd  
Syracuse, NY 13214-1302

Property Index 053676

SWIS Code	Parcel ID
312689	044.-09-01.2

PENALTY SCHEDULE		Bill No.	Bank Code
Pay By	Total Due	11255	AAAA052
01/01-01/31	16,713.21	TOTAL TAXES DUE \$16,713.21 01/31/2019	
02/01-02/28	16,880.35		
03/01-03/14	16,963.91		
*03/15-04/01	16,964.91		
Pay To County:			
04/02-04/30	17,717.07		

\*After 4/1 mail payment to Onondaga County - see reverse.



Department of Taxation and Finance  
Office of Real Property Tax Services

# Application for Corrected Tax Roll

3138  
**RP-554**  
(12/17)

## Part 1 – General information: To be completed in duplicate by the applicant.

Names of owners <b>Village of Manlius</b>			
Mailing address of owners (number and street or PO box) <b>One Arkie Albanese Ave.</b>		Location of property (street address) <b>8200 Manlius-Cazenovia Rd.</b>	
City, village, or post office <b>Manlius</b>	State <b>NY</b>	ZIP code <b>13104</b>	City, town, or village <b>Manlius</b>
Daytime contact number	Evening contact number	Tax map number of section/block/lot: Property Identification (see tax bill or assessment roll) <b>313889 113.-03-01.1</b>	
Account number (as appears on tax bill)		Amount of taxes currently billed <b>17,885.51</b>	
Reasons for requesting a correction to tax roll: <b>Clerical Error. Parcel is village owned and tax exempt. Taxable value for property tax purposes should be \$0.00 and all special district charges should be removed.</b>			

I hereby request a correction of tax levied by Town of Manlius for the year(s) 2019.  
(County, city, village, etc.)

Signature of applicant <i>Samuel G. Duffy</i>	Date <b>01-17-2019</b>
--	---------------------------

**Part 2 – To be completed by the County Director or Village Assessor. Attach a written report including documentation and recommendation. Specify the type of error and paragraph of subdivision 2, 3, or 7 of Section 550 under which the error falls. If a *Directed reinstatement*, see instructions.**

Date application received <b>1/17/19</b>	Period of warrant for collection of taxes <b>1/11/19 to 4/1/19</b>
Last day for collection of taxes without interest <b>1/31/19</b>	Recommendation <b>Approve application <input checked="" type="checkbox"/> Deny application <input type="checkbox"/></b>
Signature of official <i>Samuel G. Duffy</i>	Date <b>1/24/19</b>

If approved, the County Director must file a copy of this form with the assessor and board of assessment review of the city/town/village of \_\_\_\_\_ who must consider the attached report and recommendation as equivalent of petitions filed under section 553.

**Part 3 – For use by the tax levying body or official designated by resolution 68-2019 :**  
(insert number or date, if applicable)

**Application approved** (mark an X in the applicable box):

Clerical error ☒ Error in essential fact ☐ Unlawful Entry ☐ Directed reinstatement ☐

Amount of taxes currently billed <b>\$17,885.51</b>	Corrected tax <b>\$1122.24</b>
Date notice of approval mailed to applicant <b>May 8, 2019</b>	Date order transmitted to collecting officer <b>May 8, 2019</b>

<b>Application denied</b> (reason):  	
Signature of chief executive officer, or official designated by resolution	Date

in Person Payment	LAURA PESCHEL, RECEIVER OF TAXES 301 BROOKLEA DR. MON-FRI 8:30AM-4:30PM TELEPHONE: 315-637-6481
	LAURA PESCHEL RECEIVER OF TAXES 301 BROOKLEA DR. FAYETTEVILLE, NY 13066 WWW.TOWNOFMANLIUS.ORG

2019 REAL PROPERTY TAX ONONDAGA COUNTY - TOWN OF MANLIUS				
Page No.	Roll Sect.	SWIS Code	Property Index	Bill No.
1 OF 1	8	313889	150434	14194
Fiscal Year		School Tax Code	Property ID	
01/01/2019 - 12/31/2019		370	113.-03-01.1	
Warrant Date	Bank Code	Estimated State Aid		
12/27/2018		CNTY 179,386,678 TOWN 893,959		

Village of Manlius  
One Arkie Albanese Ave  
Manlius, NY 13104

PROPERTY IDENTIFICATION	
Parcel ID	113.-03-01.1
Location	8200 Manlius-Cazenovia Rd
Dimensions	4.38 ACRES
School	313801 Fayetteville-Manlius
Prop. Class	662 Police/fire

Full Market Value
9,554,000
Total Assessed Value
9,554,000
Uniform Percentage
100.00

Exemption	Value	Tax Purpose	Full Value Estimate
VIL TN OUT	9,554,000	CO/TOWN/SCH	9,554,000

\*See reverse for information about making partial payments\*

PROPERTY TAXES					
Taxing Purpose	Total Levy	% Change in Levy from Prior Year	Taxable Assessed Value or Units	Tax Rate	Tax Amount
County Tax (100% applied to NYS Mandated Costs)	145,590,731	2.8	0.00	5.202300	0.00
TOWN TAX	9,644,434	2.9	0.00	3.731700	0.00
HIGHWAY TAX	2,014,227	0.8	0.00	1.101400	0.00
Onon co san un			1.24 UNIT	438.890000	544.22
County water	1,696,205	0.0	9554,000.00	.060500	578.02
Manlius fire	1,316,570	5.4	9554,000.00	1.751100	16,750.01
Consolidated sewer			1.00 UNIT	24.041200	24.04
Manl cons water dist			1.00 UNIT	9.218800	9.22

PENALTY SCHEDULE				
Pay By	Original	Penalty/Interest	Total Due	
01/01-01/31	17,885.51	0.00%	0.00	17,885.51
02/01-02/28	17,885.51	1.00%	178.85	18,064.36
03/01-03/14	17,885.51	1.50%	268.28	18,153.79
*03/15-04/01	17,885.51	1.50%+\$1	269.28	18,154.79
Pay To County:				
04/02-04/30	17,886.51	6.00%+\$1	1,073.18	18,959.69

Total Tax Due: ~~\$17,885.51~~ 1122.24  
Due By: 01/31/2019  
After this date see penalty schedule

RECEIVER'S STUB MUST BE RETURNED WITH PAYMENT.  
IF YOU WISH TO RECEIVE A RECEIPT FOR PAYMENT OF THIS TAX BILL, PLACE AN 'X' IN THIS BOX ☐ AND RETURN THE ENTIRE BILL

## 2019 REAL PROPERTY TAX ONONDAGA COUNTY - TOWN OF MANLIUS

Town: Manlius  
School: 313801 Fayetteville-Manlius  
Property Address: 8200 Manlius-Cazenovia Rd



Village of Manlius  
One Arkie Albanese Ave  
Manlius, NY 13104

SWIS Code	Parcel ID
313889	113.-03-01.1

PENALTY SCHEDULE	
Pay By	Total Due
01/01-01/31	17,885.51
02/01-02/28	18,064.36
03/01-03/14	18,153.79
*03/15-04/01	18,154.79
Pay To County:	
04/02-04/30	18,959.69

Bill No.	Bank Code
14194	

### TOTAL TAXES DUE

\$17,885.51  
01/31/2019

Property Index	150434
----------------	--------

\*After 4/1 mail payment to Onondaga County - see reverse.

Assessor's Affidavit  
For Correction of Errors or Refund  
For Property Tax

Parcel: 313889 113.-03-01.1

Date: 01/17/2019

Town: Manlius


School:

Village:

Explanation:

RPTL 550 (2),(a) - Clerical Error. Parcel is village owned and tax exempt. Taxable value for property tax purposes should be \$0.00 and all special district charges should be removed.

Signed: \_\_\_\_\_

  
PATRICK J. DUFFY, IAO  
Assessor

To accompany Real Property RP-554 and RP-556 Forms-



Department of Taxation and Finance  
Office of Real Property Tax Services

# Application for Corrected Tax Roll

3138  
**RP-554**  
(12/17)

## Part 1 – General Information: To be completed in duplicate by the applicant.

Names of owners <b>Onondaga County Metro Water Board</b>			
Mailing address of owners (number and street or PO box) <b>4170 Route 31</b>		Location of property (street address) <b>7740 Green Lakes Rd.</b>	
City, village, or post office <b>Clay</b>	State <b>NY</b>	ZIP code <b>13041</b>	City, town, or village <b>Manlius</b>
Daytime contact number	Evening contact number	Tax map number of section/block/lot: Property identification (see tax bill or assessment roll) <b>313889 080.-01-01.0/1</b>	
Account number (as appears on tax bill)		Amount of taxes currently billed <b>7,498.32</b>	
Reasons for requesting a correction to tax roll: <b>Parcel is county owned and is tax exempt. Taxable value for property tax purposes should be \$0.</b>			

I hereby request a correction of tax levied by Town of Manlius/ Onondaga County for the year(s) 2019.  
(County, city, village, etc.)

Signature of applicant <i>Patrick G. Duffy</i>	Date <b>03-11-2019</b>
---	---------------------------

**Part 2 – To be completed by the County Director or Village Assessor. Attach a written report including documentation and recommendation. Specify the type of error and paragraph of subdivision 2, 3, or 7 of Section 550 under which the error falls. If a *Directed reinstatement*, see instructions.**

Date application received <b>3/12/19</b>	Period of warrant for collection of taxes <b>12/19 - 4/1/19</b>
Last day for collection of taxes without interest <b>1/31/19</b>	Recommendation <b>Approve application <input checked="" type="checkbox"/> Deny application <input type="checkbox"/></b>
Signature of official <i>Donald W. [unclear]</i>	Date

If approved, the County Director must file a copy of this form with the assessor and board of assessment review of the city/town/village of \_\_\_\_\_ who must consider the attached report and recommendation as equivalent of petitions filed under section 553.

**Part 3 – For use by the tax levying body or official designated by resolution 68-2019 :**  
(Insert number or date, if applicable)

Application approved (mark an X in the applicable box):

Clerical error ☒ Error in essential fact ☐ Unlawful Entry ☐ Directed reinstatement ☐

Amount of taxes currently billed <b>\$ 7498.32</b>	Corrected tax <b>\$0</b>
Date notice of approval mailed to applicant <b>May 8, 2019</b>	Date order transmitted to collecting officer <b>May 8, 2019</b>

Application denied (reason):  	
Signature of chief executive officer, or official designated by resolution	Date



In Person Payment	LAURA PESCHEL, RECEIVER OF TAXES 301 BROOKLEA DR. MON-FRI 8:30AM-4:30PM TELEPHONE: 315-637-6481
Checks Payable To	LAURA PESCHEL RECEIVER OF TAXES 301 BROOKLEA DR. FAYETTEVILLE, NY 13066 WWW.TOWNOFMANLIUS.ORG

Onondaga Co Metro Water Brd  
4170 Route 31  
Clay, NY 13041

2019 REAL PROPERTY TAX				
ONONDAGA COUNTY TOWN OF MANLIUS				
Page No.	Roll Sect.	SWIS Code	Property Index	Bill No.
1 OF 1	1	313889	152036	8385
Fiscal Year	School Tax Code	Property ID		
01/01/2019 - 12/31/2019	167	080.-01-01.0/1		
Warrant Date	Bank Code	Estimated State Aid		
12/27/2018		CNTY 179,386,678 TOWN 893,959		

PROPERTY IDENTIFICATION		Full Market Value	
Parcel ID	080.-01-01.0/1	200,000	
Location	7740 Green Lakes Rd	Total Assessed Value	
Dimensions	.06 ACRES	200,000	
School	312601 East Syracuse-Minoa	Uniform Percentage	
Prop. Class	837 Cell Tower	100.00	
Exemption	Value	Tax Purpose	Full Value Estimate

\*See reverse for information about making partial payments\*

PROPERTY TAXES					
Taxing Purpose	Total Levy	% Change in Levy from Prior Year	Taxable Assessed Value or Units	Tax Rate	Tax Amount
County Tax (100% applied to NYS Mandated Costs)	145,590,731	2.8	200,000.00	5.202300	7,498.32
TOWN TAX	9,644,434	2.9	200,000.00	3.731700	7,573.29
HIGHWAY TAX	2,014,227	0.8	200,000.00	1.101400	7,610.80
UNPAID SCHOOL TAX					7,611.80

PENALTY SCHEDULE				
Pay By	Original	Penalty/Interest	Total Due	
01/01-01/31	7,498.32	0.00%	0.00	7,498.32
02/01-02/28	7,498.32	1.00%	74.97	7,573.29
03/01-03/14	7,498.32	1.50%	112.48	7,610.80
*03/15-04/01	7,498.32	1.50%+1	113.48	7,611.80
Pay to County				
04/02-04/30	7,499.32	6.00%+1	449.96	7,949.28

Total Tax Due	7,949.28
Due By	01/31/2019

RECEIVER'S STUB MUST BE RETURNED WITH PAYMENT.  
IF YOU WISH TO RECEIVE A RECEIPT FOR PAYMENT OF THIS TAX BILL, PLACE AN 'X' IN THIS BOX ☐ AND RETURN THE ENTIRE BILL

## 2019 REAL PROPERTY TAX

### ONONDAGA COUNTY TOWN OF MANLIUS

Town: Manlius  
School: 312601 East Syracuse-Minoa  
Property Address: 7740 Green Lakes Rd



Onondaga Co Metro Water Brd  
4170 Route 31  
Clay, NY 13041

SWIS Code	Parcel ID
313889	080.-01-01.0/1
PENALTY SCHEDULE	
Pay By	Total Due
01/01-01/31	7,498.32
02/01-02/28	7,573.29
03/01-03/14	7,610.80
*03/15-04/01	7,611.80
Pay to County	
04/02-04/30	7,949.28
Bill No.	Bank Code
8385	
TOTAL TAXES DUE	
\$7,498.32	
01/31/2019	

Property Index 152036

\*After 4/1 mail payment to Onondaga County - see reverse.



Department of Taxation and Finance  
Office of Real Property Tax Services

# Application for Corrected Tax Roll

# RP-554

(12/17)

## Part 1 – General information: To be completed in duplicate by the applicant.

Names of owners <b>Samurai Properties LLC</b>			Location of property (street address) <b>8240 Manlius-Cazenovia Rd.</b>		
Mailing address of owners (number and street or PO box) <b>1432 White Bridge Rd.</b>			City, town, or village <b>Manlius</b>		
City, village, or post office <b>Chittenango</b>	State <b>NY</b>	ZIP code <b>13037</b>	City, town, or village <b>Manlius</b>	State <b>NY</b>	ZIP code <b>13104</b>
Daytime contact number	Evening contact number		Tax map number of section/block/lot: Property identification (see tax bill or assessment roll) <b>313889 113.2-04-03.6/90</b>		
Account number (as appears on tax bill)			Amount of taxes currently billed <b>11,236.00</b>		
Reasons for requesting a correction to tax roll: <b>Clerical Error: Number of units for another parcel's county sewer district charge was erroneously charged to this parcel. The number of units for Onondaga County Sanitary district should be revised from 10.95 units to 1.00 unit. Taxable value for property tax purposes is \$540,000.</b>					

I hereby request a correction of tax levied by Town of Manlius / Onondaga County for the year(s) 2019.  
(County, city, village, etc.)

Signature of applicant <i>Samuel J. Duffy</i>	Date <b>01-29-2019</b>
--	---------------------------

## Part 2 – To be completed by the County Director or Village Assessor. Attach a written report including documentation and recommendation. Specify the type of error and paragraph of subdivision 2, 3, or 7 of Section 550 under which the error falls. If a *Directed reinstatement*, see instructions.

Date application received <b>1/30/19</b>	Period of warrant for collection of taxes <b>1/1/19 - 4/1/19</b>
Last day for collection of taxes without interest <b>1/31/19</b>	Recommendation <b>Approve application</b> <input checked="" type="checkbox"/> <b>Deny application</b> <input type="checkbox"/>
Signature of official <i>Samuel J. Duffy</i>	Date <b>2/6/19</b>

If approved, the County Director must file a copy of this form with the assessor and board of assessment review of the city/town/village of \_\_\_\_\_ who must consider the attached report and recommendation as equivalent of petitions filed under section 553.

## Part 3 – For use by the tax levying body or official designated by resolution 608-2019 : (insert number or date, if applicable)

Application approved (mark an X in the applicable box):

Clerical error ☒ Error in essential fact ☐ Unlawful Entry ☐ Directed reinstatement ☐

Amount of taxes currently billed <b>\$ 11,236.49</b>	Corrected tax <b>\$ 6869.53</b>
Date notice of approval mailed to applicant <b>May 8, 2019</b>	Date order transmitted to collecting officer <b>May 8, 2019</b>

Application denied (reason):


Signature of chief executive officer, or official designated by resolution	Date
--	------

In Person Payment	LAURA PESCHEL, RECEIVER OF TAXES 301 BROOKLEA DR. MON-FRI 8:30AM-4:30PM TELEPHONE: 315-637-6481
Checks Payable To	LAURA PESCHEL RECEIVER OF TAXES 301 BROOKLEA DR. FAYETTEVILLE, NY 13066 WWW.TOWNOFMANLIUS.ORG

Samurai Properties, LLC  
Jeffrey Groesbeck  
1432 White Bridge Rd  
Chittenango, NY 13037

2019 REAL PROPERTY TAX				
ONONDAGA COUNTY - TOWN OF MANLIUS				
Page No.	Roll Sect.	SWIS Code	Property Index	Bill No.
1 OF 1	1	313889	152204	12634
Fiscal Year		School Tax Code	Property ID	
01/01/2019 - 12/31/2019		370	113.2-04-03.6/90	
Warrant Date	Bank Code	Estimated State Aid		
12/27/2018		CNTY 179,386,678	TOWN	893,959

PROPERTY IDENTIFICATION		Full Market Value	
Parcel ID	113.2-04-03.6/90	540,000	
Location	8240 Manlius-Cazenovia Rd	Total Assessed Value	
Dimensions	.08 ACRES	540,000	
School	313801 Fayetteville-Manlius	Uniform Percentage	
Prop. Class	452 Nbh shop ctr	100.00	

Exemption	Value	Tax Purpose	Full Value Estimate

\*See reverse for information about making partial payments\*

PROPERTY TAXES					
Taxing Purpose	Total Levy	% Change in Levy from Prior Year	Taxable Assessed Value or Units	Tax Rate	Tax Amount
County Tax (100% applied to NYS Mandated Costs)	145,590,731	2.8	540,000.00	5.202300	2,809.24
TOWN TAX	9,644,434	2.9	540,000.00	3.731700	2,015.12
HIGHWAY TAX	2,014,227	0.8	540,000.00	1.101400	594.76
Onon co san un			10.95 UNIT	438.890000	4,805.85
County water	1,696,205	0.0	540,000.00	.060500	32.67
Manlius fire	1,316,570	5.4	540,000.00	1.751100	945.59
Consolidated sewer			1.00 UNIT	24.041200	24.04
Manl cons water dist			1.00 UNIT	9.218800	9.22

438.89

PENALTY SCHEDULE				
Pay By	Original	Penalty/Interest	Total Due	
01/01-01/31	11,236.49	0.00%	0.00	11,236.49
02/01-02/28	11,236.49	1.00%	112.37	11,348.86
03/01-03/14	11,236.49	1.50%	168.55	11,405.04
*03/15-04/01	11,236.49	1.50%+1	169.55	11,406.04
Pay To County:				
04/02-04/30	11,237.49	6.00%+1	674.25	11,911.74

Total Tax Due:	\$11,236.49
Due By:	01/31/2019
After this date see penalty schedule	

RECEIVER'S STUB MUST BE RETURNED WITH PAYMENT.  
IF YOU WISH TO RECEIVE A RECEIPT FOR PAYMENT OF THIS TAX BILL, PLACE AN 'X' IN THIS BOX ☐ AND RETURN THE ENTIRE BILL

## 2019 REAL PROPERTY TAX ONONDAGA COUNTY - TOWN OF MANLIUS

Town: Manlius  
School: 313801 Fayetteville-Manlius  
Property Address: 8240 Manlius-Cazenovia Rd



Samurai Properties, LLC  
Jeffrey Groesbeck  
1432 White Bridge Rd  
Chittenango, NY 13037

SWIS Code	Parcel ID
313889	113.2-04-03.6/90
PENALTY SCHEDULE	
Pay By	Total Due
01/01-01/31	11,236.49
02/01-02/28	11,348.86
03/01-03/14	11,405.04
*03/15-04/01	11,406.04
Pay To County:	
04/02-04/30	11,911.74
Bill No.	Bank Code
12634	
TOTAL TAXES DUE	
\$11,236.49	
01/31/2019	

Property Index	152204
----------------	--------

\*After 4/1 mail payment to Onondaga County - see reverse.

Assessor's Affidavit  
For Correction of Errors or Refund  
For Property Tax

Parcel: 313889 113.2-04-03.6/90

Date: 01/30/2019

Town: Manlius

School:

Village:

Explanation:

RPTL 550 (2),(a) - Clerical Error. Number of units for another parcel's county sewer district charge was erroneously charged to this parcel. The number of units for Onondaga County Sanitary district should be revised from 10.95 units to 1.00 unit. Taxable value for property tax purposes is \$540,000.

Signed: \_\_\_\_\_

  
PATRICK J. DUFFY, LEO  
Assessor



# Application for Corrected Tax Roll

**RP-554**  
(12/17)

## Part 1 – General information: To be completed in duplicate by the applicant.

Names of owners <b>Syroco</b>			
Mailing address of owners (number and street or PO box) <b>1000 Carr 506</b>		Location of property (street address) <b>7528 State Fair Blvd</b>	
City, village, or post office <b>Coto Laurel PR</b>	State <b>PR</b>	ZIP code <b>00780-2935</b>	City, town, or village <b>Baldwinsville</b>
		State <b>NY</b>	ZIP code <b>13027</b>
Daytime contact number	Evening contact number		Tax map number of section/block/lot: Property identification (see tax bill or assessment roll) <b>031.-11-01.1</b>
Account number (as appears on tax bill) <b>Bill # 1544</b>		Amount of taxes currently billed <b>77,318.52</b>	
Reasons for requesting a correction to tax roll: <b>The property located at 7528 StateFair Blvd (Syroco) was incorrectly billed the CSW 15 County Sewer Charge for 7474 State Fair Blvd (Tessy) after parcels were split from 1 parcel into 2 parcels. The correct charge would be 1 unit, as the building is currently vacant. Please see attached.</b>			

I hereby request a correction of tax levied by Onondaga County for the year(s) 2019.  
(County, city, village, etc.)

Signature of applicant <i>Theresa Glavin, Assessor</i>	Date <b>02-25-2019</b>
---	---------------------------

**Part 2 – To be completed by the County Director or Village Assessor. Attach a written report including documentation and recommendation. Specify the type of error and paragraph of subdivision 2, 3, or 7 of Section 550 under which the error falls. If a *Directed reinstatement*, see instructions.**

Date application received <b>2/26/19</b>	Period of warrant for collection of taxes <b>1/1/19-4/1/19</b>
Last day for collection of taxes without interest <b>1/31/19</b>	Recommendation <b>Approve application <input checked="" type="checkbox"/> Deny application <input type="checkbox"/></b>
Signature of official <i>Donald W. [Signature]</i>	Date <b>3/12/19</b>

If approved, the County Director must file a copy of this form with the assessor and board of assessment review of the city/town/village of \_\_\_\_\_ who must consider the attached report and recommendation as equivalent of petitions filed under section 553.

**Part 3 – For use by the tax levying body or official designated by resolution** 68-2019  
(Insert number or date, if applicable)

Application approved (mark an X in the applicable box):

Clerical error ☒ Error in essential fact ☐ Unlawful Entry ☐ Directed reinstatement ☐

Amount of taxes currently billed <b>77,318.52</b>	Corrected tax <b>52,319.35</b>
Date notice of approval mailed to applicant <b>May 8, 2019</b>	Date order transmitted to collecting officer <b>May 8, 2019</b>

Application denied (reason): _____ _____	
Signature of chief executive officer, or official designated by resolution	Date

ASSESSOR'S AFFIDAVIT

FOR CORRECTION OF ERRORS OR REFUND

FOR REAL PROPERTY TAX

DATE:

February 25, 2019

TOWN:

Van Buren

SCHOOL:

NA

VILLAGE:

NA

EXPLANATION:

(EXPLAIN FULLY WITH REASONS)

The property located at 7528  
State Fair Blvd (Syroco) was incorrectly  
billed the CSU 15 County Sewer Charge  
for 7474 State Fair Blvd (Terry)  
after parcels were split from 1-  
parcel into 2 parcels. The correct  
charge would be 1 unit as the  
building is currently vacant.

SIGNED

Theresa Glenn  
Assessor

Kathryn E. Halleron  
Sworn to before me, this

25 day of February 2019

Notary Public

KATHRYN E. HALLERON  
Notary Public, State of New York  
No. 01HA6379897  
Qualified in Onondaga County  
Commission Expires August 27, 22

In Person Payment	VAN BUREN TOWN BUILDING 7575 VAN BUREN ROAD MON-FRI 8:30AM-4:00PM TELEPHONE: 315-635-3010
Checks Payable To	TOWN OF VAN BUREN RECEIVER OF TAXES 7575 VAN BUREN ROAD BALDWINVILLE, NY 13027 PAY ONLINE: WWW.ONGOV.NET/RPTS

2019 REAL PROPERTY TAX				
ONONDAGA COUNTY - TOWN OF VAN BUREN				
Page No.	Roll Sect.	SWIS Code	Property Index	Bill No.
1 OF 1	1	315689	145316	1544
Fiscal Year		School Tax Code	Property ID	
01/01/2019 - 12/31/2019		033	031.-11-01.1	
Warrant Date	Bank Code	Estimated State Aid		
12/27/2018		CNTY 179,386,678 TOWN 393,199		

Syroco Inc  
1000 Carr 506  
Coto laurel, PR PR 00780-2935

PROPERTY IDENTIFICATION		Full Market Value	
Parcel ID	031.-11-01.1	1,350,000	
Location	7528 State Fair Blvd	Total Assessed Value	
Dimensions	15.97 ACRES	1,350,000	
School	313601 Baldwinsville	Uniform Percentage	
Prop. Class	710 Manufacture	100.00	

Exemption	Value	Tax Purpose	Full Value Estimate

\*See reverse for information about making partial payments\*

PROPERTY TAXES					
Taxing Purpose	Total Levy	% Change in Levy from Prior Year	Taxable Assessed Value or Units	Tax Rate	Tax Amount
County Tax (100% applied to NYS Mandated Costs)	145,590,731	2.8	1350,000.00	5.235600	7,068.06
TOWN TAX	1,218,087	0.8	1350,000.00	1.771000	2,390.85
HIGHWAY TAX	1,349,537	0.4	1350,000.00	2.269800	3,064.23
UNPAID SCHOOL TAX					35,167.74
Onon co san un			Unit - 57.96 UNIT	438.890000	25,438.00
County water e	1,696,205	0.0	1350,000.00	.060500	81.48
Seneca drg	77,399	24.0	1350,000.00	.283100	382.19
North West Fire Dist	1,696,693	22.7	1350,000.00	1.934900	2,612.12
Clean Up					700.00
Vll Green Sew 4 Ex 1			5.41 UNIT	64.695100	350.00
Consolidated Water	19,120	-12.8	1350,000.00	.047100	63.59

PENALTY SCHEDULE				
Pay By	Original	Penalty/Interest	Total Due	
01/01-01/31	77,318.52	0.00%	0.00	77,318.52
02/01-02/28	77,318.52	1.00%	773.19	78,091.71
03/01-03/14	77,318.52	1.50%	1,159.77	78,478.29
*03/15-04/01	77,318.52	1.50%+2	1,161.77	78,480.29
Pay to County				
04/02-04/30	77,320.52	6.00%+2	4,639.22	81,959.74

Total Tax Due: **77,318.52**  
Due By: **01/31/2019**  
After this date see penalty schedule  
DELINQUENT TAXES ARE DUE ON THIS PARCEL.  
PLEASE CALL (315) 435-2889

RECEIVER'S STUB MUST BE RETURNED WITH PAYMENT.  
IF YOU WISH TO RECEIVE A RECEIPT FOR PAYMENT OF THIS TAX BILL, PLACE AN 'X' IN THIS BOX ☐ AND RETURN THE ENTIRE BILL

### 2019 REAL PROPERTY TAX ONONDAGA COUNTY - TOWN OF VAN BUREN

Town: Van Buren  
School: 313601 Baldwinsville  
Property Address: 7528 State Fair Blvd



Syroco Inc  
1000 Carr 506  
Coto laurel, PR PR 00780-2935

SWIS Code	Parcel ID
315689	031.-11-01.1
PENALTY SCHEDULE	
Pay By	Total Due
01/01-01/31	77,318.52
02/01-02/28	78,091.71
03/01-03/14	78,478.29
*03/15-04/01	78,480.29
Pay to County	
04/02-04/30	81,959.74
Bill No.	Bank Code
1544	
TOTAL TAXES DUE	
<b>\$77,318.52</b>	
<b>01/31/2019</b>	

Property Index 145316

\*After 4/1 mail payment to Onondaga County - see reverse.



//

MAY 7, 2019  
SESSION

LEGISLATOR

AYES:

NOES:

ABSENT:

1. MAY

17. ERVIN

2. ROWLEY

3. BURTIS

4. TASSONE

5. CODY

6. ABBOTT-KENAN

7. BUCKEL

8. RYAN

9. CHASE

10. HOLMQUIST

11. McBRIDE

13. BUSH

14. JORDAN

15. BOTTRILL

16. WILLIAMS

12. KNAPP

TOTAL

17 0

12.

May 7, 2019

069

Motion Made By Mr. Ryan

RESOLUTION NO. \_\_\_\_\_

PROVIDING FOR VARIOUS PERSONNEL CHANGES

WHEREAS, this resolution provides for a set of personnel changes within the Probation Department, where such changes consist of reclassifications of existing titles and are necessitated by changes in New York State law and regulations; now, therefore be it

RESOLVED, that the following changes are authorized to the set of titles, as described below, effective the first full pay period after April 2, 2019:

Probation Department (Admin. Unit 73)

Reclassify the set of positions described on Exhibit A as title "Probation Trainee", from such title at Grade 9 to "Probation Officer 1 Trainee" at Grade 9.

Reclassify the set of positions described on Exhibit A as title "Probation Trainee (Minority Group Specialist)", from such title at Grade 9 to "Probation Officer 1 Trainee (Community Liaison)" at Grade 9.

Reclassify the set of positions described on Exhibit A as title "Probation Trainee (Spanish Speaking)", from such title at Grade 9 to "Probation Officer 1 Trainee (Spanish Speaking)" at Grade 9.

Reclassify the set of positions described on Exhibit A as title "Probation Officer", from such title at Grade 11 to "Probation Officer 1" at Grade 11.

Reclassify the set of positions described on Exhibit A as title "Probation Officer (Spanish Speaking)", from such title at Grade 11 to "Probation Officer 1 (Spanish Speaking)" at Grade 11.

Reclassify the set of positions described on Exhibit A as title "Probation Officer (Minority Group Specialist)", from such title at Grade 11 to "Probation Officer 1 (Community Liaison)" at Grade 11.

Reclassify the set of positions described on Exhibit A as title "Probation Supervisor", from such title at Grade 13 to "Probation Supervisor 1" at Grade 13.

Reclassify the set of positions described on Exhibit A as title "Deputy Commissioner of Probation", from such title at Grade 36 to "Deputy Probation Director (Group D)" at Grade 36.

Reclassify the set of positions described on Exhibit A as title "Commissioner of Probation", from such title at Grade 37 to "Probation Director (Group D)" at Grade 37.

and, be it further

RESOLVED, that the Onondaga Salary Plan is amended to add the following titles:

Probation Officer 1 Trainee at Grade 9, Probation Officer 1 Trainee (Community Liaison) at Grade 9, Probation Officer 1 Trainee (Spanish Speaking) at Grade 9, Probation Officer 1 at Grade 11, Probation Officer 1 (Spanish Speaking) at Grade 11, Probation Officer 1 (Community Liaison) at Grade 11, Probation Supervisor 1 at Grade 13, Deputy Probation Director (Group D) at Grade 36, and Probation Director (Group D) at Grade 37.

Personnel – Probation revised

KMB

Meg

dak



FILED WITH CLERK  
ONON. CO. LEG.

March 22, 2019  
KMF

19 APR 30 AM 11:38

LEGISLATURE  
ONONDAGA COUNTY

I HEREBY CERTIFY THAT THE FOREGOING IS A TRUE AND  
EXACT COPY OF LEGISLATION DULY ADOPTED BY THE  
COUNTY LEGISLATURE OF ONONDAGA COUNTY ON THE

7<sup>th</sup> DAY OF May, 2019.

*Deborah A. Maturo*

CLERK, COUNTY LEGISLATURE  
ONONDAGA COUNTY, NEW YORK

## Exhibit A

Position Line Number	Current Job Code - Job Code Title Description
L100048	JC43050-PROB OFF-MIN GR SPEC
L100054	JC43050-PROB OFF-MIN GR SPEC
L100063	JC43050-PROB OFF-MIN GR SPEC
L100091	JC43050-PROB OFF-MIN GR SPEC
L100529	JC43050-PROB OFF-MIN GR SPEC
L100559	JC43050-PROB OFF-MIN GR SPEC
L100692	JC43050-PROB OFF-MIN GR SPEC
L101224	JC43050-PROB OFF-MIN GR SPEC
L101276	JC43050-PROB OFF-MIN GR SPEC
L107177	JC43050-PROB OFF-MIN GR SPEC
L107233	JC43050-PROB OFF-MIN GR SPEC
L107405	JC43050-PROB OFF-MIN GR SPEC
L107406	JC43050-PROB OFF-MIN GR SPEC
L107407	JC43050-PROB OFF-MIN GR SPEC
L107408	JC43050-PROB OFF-MIN GR SPEC
L107227	JC43060-PROB TR -MIN GR SPEC
L101247	JC43090-PROB TR SP SPEAKING
L101251	JC43090-PROB TR SP SPEAKING
L101243	JC43100-PROBATION TRAINEE
L107175	JC43100-PROBATION TRAINEE
L107176	JC43100-PROBATION TRAINEE
L101208	JC43110-PROBATION OFFICER
L101209	JC43110-PROBATION OFFICER
L101210	JC43110-PROBATION OFFICER
L101211	JC43110-PROBATION OFFICER
L101216	JC43110-PROBATION OFFICER
L101217	JC43110-PROBATION OFFICER
L101220	JC43110-PROBATION OFFICER
L101221	JC43110-PROBATION OFFICER
L101222	JC43110-PROBATION OFFICER
L101223	JC43110-PROBATION OFFICER
L101225	JC43110-PROBATION OFFICER
L101226	JC43110-PROBATION OFFICER
L101230	JC43110-PROBATION OFFICER
L101231	JC43110-PROBATION OFFICER
L101233	JC43110-PROBATION OFFICER
L101234	JC43110-PROBATION OFFICER
L101235	JC43110-PROBATION OFFICER
L101236	JC43110-PROBATION OFFICER
L101238	JC43110-PROBATION OFFICER
L101239	JC43110-PROBATION OFFICER
L101240	JC43110-PROBATION OFFICER
L101241	JC43110-PROBATION OFFICER
L101258	JC43110-PROBATION OFFICER
L101260	JC43110-PROBATION OFFICER
L101268	JC43110-PROBATION OFFICER

## Exhibit A

L101269	JC43110-PROBATION OFFICER
L101271	JC43110-PROBATION OFFICER
L101272	JC43110-PROBATION OFFICER
L101274	JC43110-PROBATION OFFICER
L101275	JC43110-PROBATION OFFICER
L101279	JC43110-PROBATION OFFICER
L101282	JC43110-PROBATION OFFICER
L101283	JC43110-PROBATION OFFICER
L101285	JC43110-PROBATION OFFICER
L101286	JC43110-PROBATION OFFICER
L101330	JC43110-PROBATION OFFICER
L101331	JC43110-PROBATION OFFICER
L101332	JC43110-PROBATION OFFICER
L101336	JC43110-PROBATION OFFICER
L101340	JC43110-PROBATION OFFICER
L101341	JC43110-PROBATION OFFICER
L101344	JC43110-PROBATION OFFICER
L101353	JC43110-PROBATION OFFICER
L101354	JC43110-PROBATION OFFICER
L101355	JC43110-PROBATION OFFICER
L101356	JC43110-PROBATION OFFICER
L101361	JC43110-PROBATION OFFICER
L101365	JC43110-PROBATION OFFICER
L101366	JC43110-PROBATION OFFICER
L101372	JC43110-PROBATION OFFICER
L106312	JC43110-PROBATION OFFICER
L107179	JC43110-PROBATION OFFICER
L107180	JC43110-PROBATION OFFICER
L107275	JC43110-PROBATION OFFICER
L101207	JC43113-PRO OFF SPAN SP
L101333	JC43113-PRO OFF SPAN SP
L108420	JC43113-PRO OFF SPAN SP
L101198	JC43120-PROBATION SUPV
L101204	JC43120-PROBATION SUPV
L101205	JC43120-PROBATION SUPV
L101214	JC43120-PROBATION SUPV
L101215	JC43120-PROBATION SUPV
L101266	JC43120-PROBATION SUPV
L101350	JC43120-PROBATION SUPV
L106319	JC43120-PROBATION SUPV
L108716	JC43120-PROBATION SUPV
L101197	JC43140-COMM OF PROBATION
L101261	JC43160-DEP COM OF PROBATION

## Exhibit A

**New Job Code - Job Code Title Description**

JC43250-PROBATION OFFICER 1 (COMMUNITY LIAISON)

JC43250-PROBATION OFFICER 1 (COMMUNITY LIAISON)

JC43250-PROBATION OFFICER 1 (COMMUNITY LIAISON)

JC43250-PROBATION OFFICER 1 (COMMUNITY LIAISON)

JC43250-PROBATION OFFICER 1 (COMMUNITY LIAISON)

JC43250-PROBATION OFFICER 1 (COMMUNITY LIAISON)

JC43250-PROBATION OFFICER 1 (COMMUNITY LIAISON)

JC43250-PROBATION OFFICER 1 (COMMUNITY LIAISON)

JC43250-PROBATION OFFICER 1 (COMMUNITY LIAISON)

JC43250-PROBATION OFFICER 1 (COMMUNITY LIAISON)

JC43250-PROBATION OFFICER 1 (COMMUNITY LIAISON)

JC43250-PROBATION OFFICER 1 (COMMUNITY LIAISON)

JC43250-PROBATION OFFICER 1 (COMMUNITY LIAISON)

JC43250-PROBATION OFFICER 1 (COMMUNITY LIAISON)

JC43250-PROBATION OFFICER 1 (COMMUNITY LIAISON)

JC43260-PROBATION OFFICER 1 TRAINEE (COMMUNITY LIAISON)

**JC43290-PROBATION OFFICER 1 TRAINEE (SPANISH SPEAKING)**

**JC43290-PROBATION OFFICER 1 TRAINEE (SPANISH SPEAKING)**

JC43300-PROBATION OFFICER 1 TRAINEE

JC43300-PROBATION OFFICER 1 TRAINEE

JC43300-PROBATION OFFICER 1 TRAINEE

JC43310-PROBATION OFFICER 1

JC43310-PROBATION OFFICER 1

JC43310-PROBATION OFFICER 1

JC43310-PROBATION OFFICER 1

JC43310-PROBATION OFFICER 1

JC43310-PROBATION OFFICER 1

JC43310-PROBATION OFFICER 1

JC43310-PROBATION OFFICER 1

JC43310-PROBATION OFFICER 1

JC43310-PROBATION OFFICER 1

JC43310-PROBATION OFFICER 1

JC43310-PROBATION OFFICER 1

JC43310-PROBATION OFFICER 1

JC43310-PROBATION OFFICER 1

JC43310-PROBATION OFFICER 1

JC43310-PROBATION OFFICER 1

JC43310-PROBATION OFFICER 1

JC43310-PROBATION OFFICER 1

JC43310-PROBATION OFFICER 1

JC43310-PROBATION OFFICER 1

JC43310-PROBATION OFFICER 1

JC43310-PROBATION OFFICER 1

JC43310-PROBATION OFFICER 1

JC43310-PROBATION OFFICER 1

JC43310-PROBATION OFFICER 1



## Exhibit A

[illegible]

12

MAY 7, 2019  
SESSION

LEGISLATOR	AYES:	NOES:	ABSENT:	
1. MAY				
17. ERVIN				
2. ROWLEY				
3. BURTIS				
4. TASSONE				
5. CODY				
6. ABBOTT-KENAN				
7. BUCKEL				
8. RYAN				
9. CHASE				
10. HOLMQUIST				
11. McBRIDE				
13. BUSH				
14. JORDAN				
15. BOTTRILL				
16. WILLIAMS				
12. KNAPP				
<b>TOTAL</b>	17	0		

13.

May 7, 2019

070

Motion Made By Mr. Ryan

RESOLUTION NO. \_\_\_\_\_

AMENDING THE 2019 COUNTY BUDGET TO MAKE FUNDS AVAILABLE FOR USE IN  
CONNECTION WITH THE STRATEGIES FOR POLICING INNOVATION GRANT, AND  
AUTHORIZING THE EXECUTION OF AGREEMENTS

WHEREAS, the United States Department of Justice, through its Bureau of Justice Assistance, has awarded funding to the City of Syracuse to address violence associated with gangs and guns, and the Onondaga County Probation Department will receive a portion of such funding to support costs incurred by the County by providing enhanced supervision to probationers and notification services, assisting the City in its implementation of the initiative; and

WHEREAS, it is necessary to amend the budget and authorize the execution of agreements; now, therefore be it

RESOLVED, that the County Executive is authorized to execute agreements and such other documents as may be reasonably necessary to implement the intent of this resolution; and, be it further

RESOLVED, that the 2019 County budget is amended as follows:

REVENUES:

In Admin. Unit 7320000000

Probation Grants

Speed Type #401200

In Project 776115 Strategies for Policing Innovation

In Acct: 590012 Federal Aid Public Safety

\$32,800

APPROPRIATIONS:

In Admin. Unit 7320000000

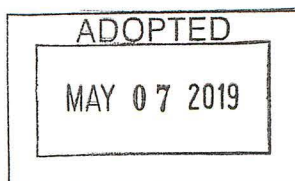
Probation Grants

Speed Type #401200

In Project 776115 Strategies for Policing Innovation

\$32,800

Probation – SPI Grant  
KMB  
meg  
dak



I HEREBY CERTIFY THAT THE FOREGOING IS A TRUE AND  
EXACT COPY OF LEGISLATION DULY ADOPTED BY THE  
COUNTY LEGISLATURE OF ONONDAGA COUNTY ON THE

7th DAY OF May, 2019.

*Deborah A. Maturo*

CLERK, COUNTY LEGISLATURE  
ONONDAGA COUNTY, NEW YORK

19 MAR 22 AM 11:37

ONONDAGA COUNTY  
LEGISLATURE  
RECEIVED

13

MAY 7, 2019  
SESSION

LEGISLATOR	AYES:	NOES:	ABSENT:	
1. MAY				
17. ERVIN				
2. ROWLEY				
3. BURTIS				
4. TASSONE				
5. CODY				
6. ABBOTT-KENAN				
7. BUCKEL				
8. RYAN				
9. CHASE				
10. HOLMQUIST				
11. McBRIDE				
13. BUSH				
14. JORDAN				
15. BOTTRILL				
16. WILLIAMS				
12. KNAPP				
<b>TOTAL</b>	17	0		



May 7, 2019

14.  
071

Motion Made By Mr. McBride

RESOLUTION NO. \_\_\_\_\_

CONFIRMING THE APPOINTMENT TO THE BOARD OF DIRECTORS OF THE GREATER  
SYRACUSE PROPERTY DEVELOPMENT CORPORATION

WHEREAS, consistent with Resolution No. 31-2012, authorizing the creation of the Greater Syracuse Property Development Corporation, a land bank, the by-laws of such corporation provide for one individual to be jointly appointed to the Board of Directors of such corporation by the Onondaga County Executive and the Mayor of the City of Syracuse, and the following individual has been duly appointed and designated, subject to confirmation by the Onondaga County Legislature and the City of Syracuse Common Council, to serve as the joint appointee to the Board of Directors of the Greater Syracuse Property Development Corporation:

APPOINTMENT:

Patrick J. Hogan  
212 Bryant Avenue  
Syracuse, New York 13204

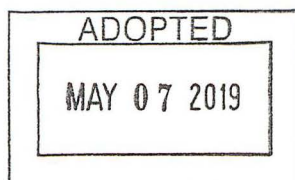
TERM EXPIRES:

October 8, 2021

WHEREAS, it is the desire of this Legislature to confirm said appointment; now, therefore be it

RESOLVED, that the Onondaga County Legislature does hereby confirm the appointment of the above individual to serve on the Board of Directors to the Greater Syracuse Property Development Corporation.

Land Bank - Hogan  
LHT  
dak



I HEREBY CERTIFY THAT THE FOREGOING IS A TRUE AND  
EXACT COPY OF LEGISLATION DULY ADOPTED BY THE  
COUNTY LEGISLATURE OF ONONDAGA COUNTY ON THE

7th DAY OF May, 2019.

*Deborah A. Matus*

19 MAR 20 AM 10:13

ONONDAGA COUNTY  
LEGISLATURE  
RECEIVED

CLERK, COUNTY LEGISLATURE  
ONONDAGA COUNTY, NEW YORK

14

MAY 7, 2019  
SESSION

LEGISLATOR	AYES:	NOES:	ABSENT:	
1. MAY				
17. ERVIN				
2. ROWLEY				
3. BURTIS				
4. TASSONE				
5. CODY				
6. ABBOTT-KENAN				
7. BUCKEL				
8. RYAN				
9. CHASE				
10. HOLMQUIST				
11. McBRIDE				
13. BUSH				
14. JORDAN				
15. BOTTRILL				
16. WILLIAMS				
12. KNAPP				
<b>TOTAL</b>	17	0		

May 7, 2019

15.  
072

Motion Made By Mr. McBride

RESOLUTION NO. \_\_\_\_\_

AMENDING THE 2019 COUNTY BUDGET TO MAKE FUNDING AVAILABLE FOR USE IN  
CONNECTION WITH A GRANT FROM THE UNITED STATES DEPARTMENT OF HOMELAND  
SECURITY STATE HOMELAND SECURITY GRANT PROGRAM, AND AUTHORIZING THE  
EXECUTION OF AGREEMENTS

WHEREAS, the County has received funding from the United States Department of Homeland Security State Homeland Security Grant Program, and it is necessary to amend the budget to make such funds available for use; now, therefore be it

RESOLVED, that the County Executive is authorized to execute agreements and such other documents as may reasonably be necessary to implement the intent of this resolution; and, be it further

RESOLVED, that the 2019 County Budget is amended as follows:

REVENUES:

In Admin Unit 2700000000

Information Technology

Speed Type #160044

Project 725004 Cyber Security

In Acct: 590022 State Aid-Public Safety

\$49,835

APPROPRIATIONS:

In Admin Unit 2700000000

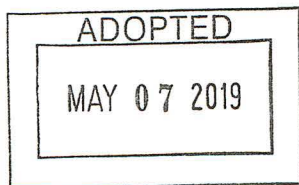
Information Technology

Speed Type #160044

Project 725004 Cyber Security

\$49,835

IT - Homeland Security  
KMB  
meg  
dak



I HEREBY CERTIFY THAT THE FOREGOING IS A TRUE AND  
EXACT COPY OF LEGISLATION DULY ADOPTED BY THE  
COUNTY LEGISLATURE OF ONONDAGA COUNTY ON THE

7<sup>th</sup> DAY OF May, 2019.

*Deborah A. Matus*

CLERK, COUNTY LEGISLATURE  
ONONDAGA COUNTY, NEW YORK

FILED WITH CLERK

ONONDAGA CO. LEG.

March 22, 2019  
KMF

19 APR 10 AM 11:29

ONONDAGA COUNTY  
LEGISLATURE



15

MAY 7, 2019  
SESSION

LEGISLATOR	AYES:	NOES:	ABSENT:	
1. MAY				
17. ERVIN				
2. ROWLEY				
3. BURTIS				
4. TASSONE				
5. CODY				
6. ABBOTT-KENAN				
7. BUCKEL				
8. RYAN				
9. CHASE				
10. HOLMQUIST				
11. McBRIDE				
13. BUSH				
14. JORDAN				
15. BOTTRILL				
16. WILLIAMS				
12. KNAPP				
<b>TOTAL</b>	17	0		

May 7, 2019

16.  
073

Motion Made By Mr. McBride

RESOLUTION NO. \_\_\_\_\_

CALLING FOR A PUBLIC HEARING ON THE PROPOSED INCLUSION OF VIABLE  
AGRICULTURAL LANDS WITHIN CERTIFIED AGRICULTURAL DISTRICTS PURSUANT TO  
SECTION 303-B OF THE NEW YORK STATE AGRICULTURE AND MARKETS LAW

WHEREAS, Section 303-b of the New York State Agriculture and Markets Law provides land owners with a thirty-day period to submit requests for the inclusion of predominantly viable agricultural lands within certified agricultural districts; and

WHEREAS, pursuant to Onondaga County Legislature Resolution No. 71-2004, that thirty-day period began January 1, 2019, and ended January 30, 2019; and

WHEREAS, the owners of the following properties filed requests for inclusion of predominantly viable agricultural land within certified agricultural districts:

2019 REQUESTED ADDITIONS				
DISTRICT	TOWN	OWNER	PARCEL	ACRES*
3	ELBRIDGE	ROBERT & DIANA SLEIERTIN	029.-03-14.2	6.87
3	LYSANDER	KARIN REEVES & DAVID BOWERS	032.-01-11.0	5.59
3	LYSANDER	REEVES FARMSLAND HOLDINGS LLC	032.-02-18.0	0.93
3	LYSANDER	REEVES FARMSLAND HOLDINGS LLC	032.-02-19.0	0.92
3	LYSANDER	REEVES FARMSLAND HOLDINGS LLC	032.-02-21.0	4.80
3	LYSANDER	REEVES FARMSLAND HOLDINGS LLC	032.-02-33.0	4.23
3	LYSANDER	REEVES PROPERTY RENTALS LLC	029.-01-12.0	4.04
3	LYSANDER	REEVES PROPERTY RENTALS LLC	032.-02-32.1	3.90
3	VAN BUREN	SALVATORE MONDELLO	054.-01-05.1	52.42
3	VAN BUREN	SALVATORE MONDELLO	054.-01-05.2	1.85
District 3 Total				85.55
GRAND TOTAL				85.55
* Calculated using a Geographic Information System, not Real Property Services (RPS) data.				

and

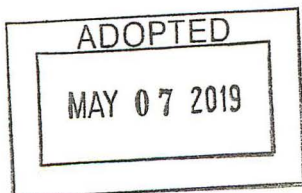
WHEREAS, the Onondaga County Agriculture and Farmland Protection Board has reviewed such requests and determined that such property, other than Town of Elbridge parcel 029.-03-14.2, consists predominantly of viable agricultural land and that the inclusion of such land, other than Town of Elbridge parcel 029.-03-14.2, would serve the public interest by assisting in maintaining a viable agricultural industry within the districts; and

WHEREAS, Section 303-b of the Agriculture and Markets Law requires a hearing upon notice concerning the request for inclusion of such parcels within the certified agricultural districts, and it is the desire of this Legislature to call such hearing; now, therefore be it

RESOLVED, that pursuant to Section 303-b of New York State Agricultural and Markets Law, a public hearing will be held to consider the above requests for inclusion and recommendations on the inclusion of predominantly viable agricultural lands within certified agricultural districts, which hearing shall be held at the Onondaga County Court House, County Legislative Chambers, 4<sup>th</sup> Floor, 401 Montgomery Street, Syracuse, New York on June 4, 2019, at 12:55 p.m.; and, be it further

RESOLVED, that the Clerk of this Legislature hereby is directed to cause publication of such hearing pursuant to applicable law.

Ag Dist - 2019 Add - PH  
KMB  
meg  
dak



I HEREBY CERTIFY THAT THE FOREGOING IS A TRUE AND  
EXACT COPY OF LEGISLATION DULY ADOPTED BY THE  
COUNTY LEGISLATURE OF ONONDAGA COUNTY ON THE

7<sup>th</sup> DAY OF May, 2019.

*Deborah A. Matuso*

CLERK, COUNTY LEGISLATURE  
ONONDAGA COUNTY, NEW YORK

19 MAR 22 AM 11:13

ONONDAGA COUNTY  
LEGISLATURE  
RECEIVED

16

MAY 7, 2019  
SESSION

LEGISLATOR	AYES:	NOES:	ABSENT:	
1. MAY				
17. ERVIN				
2. ROWLEY				
3. BURTIS				
4. TASSONE				
5. CODY				
6. ABBOTT-KENAN				
7. BUCKEL				
8. RYAN				
9. CHASE				
10. HOLMQUIST				
11. McBRIDE				
13. BUSH				
14. JORDAN				
15. BOTTRILL				
16. WILLIAMS				
12. KNAPP				
TOTAL	17	0		



May 7, 2019

17.  
074

Motion Made By Mr. Knapp

RESOLUTION NO. \_\_\_\_\_

CONFIRMING REAPPOINTMENT TO THE ONONDAGA COUNTY WATER AUTHORITY

WHEREAS, pursuant to the provisions of the Public Authorities Law and appointments heretofore made to the Onondaga County Water Authority one vacancy occurs due to the expiration of the term of the individual named herein; and

WHEREAS, the Chairman of the Onondaga County Legislature has designated and reappointed such individual to serve as a member of the Onondaga County Water Authority, subject to confirmation of this Legislature; now, therefore be it

RESOLVED, that the Onondaga County Legislature hereby confirms the reappointment of the following individual to the Onondaga County Water Authority for the term specified:

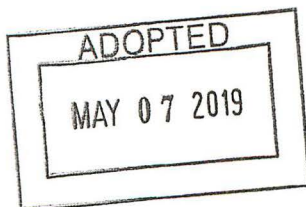
REAPPOINTMENT:

Kenneth C. Gardiner  
6158 Weatherburn Circle  
LaFayette, New York 13084

TERM EXPIRES:

July 1, 2021

OCWA 2019\_Gardiner  
DLL  
kmb  
dak



I HEREBY CERTIFY THAT THE FOREGOING IS A TRUE AND EXACT COPY OF LEGISLATION DULY ADOPTED BY THE COUNTY LEGISLATURE OF ONONDAGA COUNTY ON THE

7<sup>th</sup> DAY OF May, 20 19.

*Deborah A. Matuso*

CLERK, COUNTY LEGISLATURE  
ONONDAGA COUNTY, NEW YORK

19 MAR 25 PM 1:50

ONONDAGA COUNTY  
LEGISLATURE  
RECEIVED

17

MAY 7, 2019  
SESSION

LEGISLATOR	AYES:	NOES:	ABSENT:	
1. MAY				
17. ERVIN				
2. ROWLEY				
3. BURTIS				
4. TASSONE				
5. CODY				
6. ABBOTT-KENAN				
7. BUCKEL				
8. RYAN				
9. CHASE				
10. HOLMQUIST				
11. McBRIDE				
13. BUSH				
14. JORDAN				
15. BOTTRILL				
16. WILLIAMS				
12. KNAPP				
TOTAL	17	0		



18.

May 7, 2019

075

Motion Made By Mr. Knapp

RESOLUTION NO. \_\_\_\_\_

CONFIRMING APPOINTMENT TO THE ONONDAGA COUNTY JUSTICE CENTER OVERSIGHT  
COMMITTEE

WHEREAS, pursuant to Local Law No. 4 - 2015, David H. Knapp, Chairman of the Onondaga County Legislature, has duly appointed the individual listed below to serve as a member of the Onondaga County Justice Center Oversight Committee, subject to the confirmation of this Legislature:

APPOINTMENT:

John J. Falge  
4696 N.E. Townline Road  
Marcellus, New York 13108

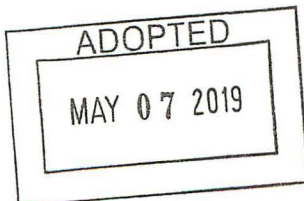
TERM EXPIRES:

December 31, 2021

WHEREAS, it is the desire of this Legislature to confirm such appointment; now, therefore be it

RESOLVED, that the Onondaga County Legislature does hereby confirm such appointment of the above named individual, effective immediately.

Justice Ctr - Committee - Falge  
DLL  
Kmb  
dak



I HEREBY CERTIFY THAT THE FOREGOING IS A TRUE AND  
EXACT COPY OF LEGISLATION DULY ADOPTED BY THE  
COUNTY LEGISLATURE OF ONONDAGA COUNTY ON THE

7<sup>th</sup> DAY OF May, 20 19.

*Deborah A. Maturo*

CLERK, COUNTY LEGISLATURE  
ONONDAGA COUNTY, NEW YORK

19 MAR 25 PM 2:04

ONONDAGA COUNTY  
LEGISLATURE  
RECEIVED

18

MAY 7, 2019  
SESSION

LEGISLATOR	AYES:	NOES:	ABSENT:	
1. MAY				
17. ERVIN				
2. ROWLEY				
3. BURTIS				
4. TASSONE				
5. CODY				
6. ABBOTT-KENAN				
7. BUCKEL				
8. RYAN				
9. CHASE				
10. HOLMQUIST				
11. McBRIDE				
13. BUSH				
14. JORDAN				
15. BOTTRILL				
16. WILLIAMS				
12. KNAPP				
<b>TOTAL</b>	17	0		

May 7, 2019

19.  
076

Motion Made By Mr. Knapp

RESOLUTION NO. \_\_\_\_\_

CONFIRMING APPOINTMENT BY THE CHAIRMAN OF THE ONONDAGA COUNTY  
LEGISLATURE TO THE BOARD OF DIRECTORS OF THE ONONDAGA CIVIC DEVELOPMENT  
CORPORATION

WHEREAS, the Chairman of the Onondaga County Legislature has duly appointed and designated, subject to confirmation by the Onondaga County Legislature, the following individual to serve as the Chairman's appointee to the Board of Directors of the Onondaga Civic Development Corporation:

APPOINTMENT:

Kimberly Townsend  
4408 Dolomite Drive  
Syracuse, New York 13215

TERM EXPIRES:

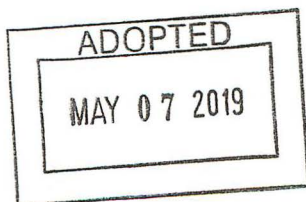
October 6, 2019

and

WHEREAS, it is the desire of this Legislature to confirm said appointment; now, therefore be it

RESOLVED, that the Onondaga County Legislature does hereby confirm the appointment of the above individual to serve as the Chairman's appointee to the Board of Directors to the Onondaga Civic Development Corporation.

OCDC Townsend  
DLL  
KMB  
dak



I HEREBY CERTIFY THAT THE FOREGOING IS A TRUE AND  
EXACT COPY OF LEGISLATION DULY ADOPTED BY THE  
COUNTY LEGISLATURE OF ONONDAGA COUNTY ON THE

7th DAY OF May, 2019.

*Deborah A. Matuso*

CLERK, COUNTY LEGISLATURE  
ONONDAGA COUNTY, NEW YORK

19 MAR 20 AM 10:26

ONONDAGA COUNTY  
LEGISLATURE



19

MAY 7, 2019  
SESSION

LEGISLATOR	AYES:	NOES:	ABSENT:	
1. MAY				
17. ERVIN				
2. ROWLEY				
3. BURTIS				
4. TASSONE				
5. CODY				
6. ABBOTT-KENAN				
7. BUCKEL				
8. RYAN				
9. CHASE				
10. HOLMQUIST				
11. McBRIDE				
13. BUSH				
14. JORDAN				
15. BOTTRILL				
16. WILLIAMS				
12. KNAPP				
<b>TOTAL</b>	17	0		

20.

May 7, 2019

077

Motion Made By Mr. Knapp

RESOLUTION NO. \_\_\_\_\_

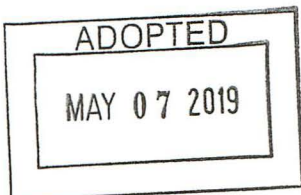
CONFIRMING APPOINTMENT OF JULIE KOLAKOWSKI CORN AS COMMISSIONER OF THE  
DEPARTMENT OF EMERGENCY COMMUNICATIONS

WHEREAS, J. Ryan McMahon, II, Onondaga County Executive, pursuant to the Onondaga County Charter and the Administrative Code of Onondaga County, has duly designated and appointed Julie Kolakowski Corn, 623 Cherry Road, Syracuse NY 13219, to serve as Commissioner of the Department of Emergency Communications, subject to the confirmation of this Legislature; and

WHEREAS, it is the desire of the Onondaga County Legislature to confirm the appointment of Julie Kolakowski Corn to serve as Commissioner of the Department of Emergency Communications; now, therefore be it

RESOLVED, that the Onondaga County Legislature, pursuant to the provisions of the Onondaga County Charter and the Administrative Code of Onondaga County, does hereby confirm the appointment of Julie Kolakowski Corn as Commissioner of the Department of Emergency Communications, effective May 13, 2019.

Emergency Communications E911 - Corn  
LHT  
dak



I HEREBY CERTIFY THAT THE FOREGOING IS A TRUE AND  
EXACT COPY OF LEGISLATION DULY ADOPTED BY THE  
COUNTY LEGISLATURE OF ONONDAGA COUNTY ON THE

7<sup>th</sup> DAY OF May, 2019.

*Deborah A. Maturo*

CLERK, COUNTY LEGISLATURE  
ONONDAGA COUNTY, NEW YORK

FILED WITH CLERK  
ONON. CO. LEG.

*April 18, 2019*  
*Kmf*

19 APR 30 AM 11:40

LEGISLATURE  
ONONDAGA COUNTY

20

MAY 7, 2019  
SESSION

LEGISLATOR	AYES:	NOES:	ABSENT:	
1. MAY				
17. ERVIN				
2. ROWLEY				
3. BURTIS				
4. TASSONE				
5. CODY				
6. ABBOTT-KENAN				
7. BUCKEL				
8. RYAN				
9. CHASE				
10. HOLMQUIST				
11. McBRIDE				
13. BUSH		✓		
14. JORDAN				
15. BOTTRILL				
16. WILLIAMS				
12. KNAPP				
<b>TOTAL</b>	16	1		



26

May 7, 2019

078

Motion Made By Mr. Jordan, Mrs. Tassone ,  
Mr. Buckel

RESOLUTION NO. \_\_\_\_\_

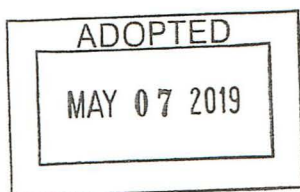
CONFIRMING THE APPOINTMENT OF FRANK M. MENTO, PE, AS THE ONONDAGA COUNTY  
COMMISSIONER OF THE DEPARTMENT OF WATER ENVIRONMENT PROTECTION

WHEREAS, pursuant to the Onondaga County Charter and Administrative Code, J. Ryan McMahon, II, Onondaga County Executive, has duly designated and appointed Frank M. Mento, PE, 3 Maple Parkway, East Syracuse, New York 13057, to serve as the Onondaga County Commissioner of the Department of Water Environment Protection, subject to the confirmation of this Legislature; and

WHEREAS, it is the desire of this Legislature to confirm the appointment of Frank M. Mento, PE, to serve as the Onondaga County Commissioner of the Department of Water Environment Protection; now, therefore be it

RESOLVED, that the Onondaga County Legislature does hereby confirm the appointment of Frank M. Mento, PE, to serve as Commissioner of the Department of Water Environment Protection, effective May 4, 2019.

WEPCommissioner  
LHT  
meg  
dak



I HEREBY CERTIFY THAT THE FOREGOING IS A TRUE AND  
EXACT COPY OF LEGISLATION DULY ADOPTED BY THE  
COUNTY LEGISLATURE OF ONONDAGA COUNTY ON THE

7<sup>th</sup> DAY OF May, 20 19.

*Deborah A. Matuso*

CLERK, COUNTY LEGISLATURE  
ONONDAGA COUNTY, NEW YORK

FILED WITH CLERK  
ONON. CO. LEG.

March 25, 2019

*KMF*

19 APR 10 PM 3:28

LEGISLATURE  
ONONDAGA COUNTY

21

MAY 7, 2019  
SESSION

LEGISLATOR

AYES:

NOES:

ABSENT:

1. MAY

17. ERVIN

2. ROWLEY

3. BURTIS

4. TASSONE

5. CODY

6. ABBOTT-KENAN

7. BUCKEL

8. RYAN

9. CHASE

10. HOLMQUIST

11. McBRIDE

13. BUSH

14. JORDAN

15. BOTTRILL

16. WILLIAMS

12. KNAPP

TOTAL

17

0

Adjourned - 2:14 pm