



# Onondaga County Legislature

JAMIE McNAMARA  
Clerk

DAVID H. KNAPP  
Chairman

MELANIE VILARDI  
Deputy Clerk

401 Montgomery Street • Court House • Room 407 • Syracuse, New York 13202  
Phone: 315.435.2070 • Fax: 315.435.8434 • [www.ongov.net/legislature](http://www.ongov.net/legislature)

RESOLUTION NOS. 146-169

OFFICE OF THE CLERK

December 21, 2021

*Masks will be REQUIRED in the Court House.*

## PUBLIC HEARINGS:

**11:25 A.M. Re:** Calling a Public Hearing on the Assessment Roll for Southwood-Jamesville Water District

**11:27 A.M. Re:** Calling a Public Hearing on the Assessment Roll for Warners Water District

**11:30 A.M. Re:** Calling for the Public Hearing on the Proposed Local Law Regarding the Reapportionment of the Onondaga County Legislature

Listed below are the resolutions to be presented to the County Legislature at the December Session. The meeting was held at **1:00 p.m. on Tuesday, December 21, 2021.**

- A. CALL TO ORDER
- B. CALLING OF ROLL MEMBERS
- C. INVOCATION – **Ms. Kuhn**
- D. SALUTE TO THE FLAG – **Mr. Ryan**
- E. READING OF MINUTES
- F. APPROVAL OF MINUTES
- G. PRESENTATION OF COMMUNICATIONS
  1. **Gold Seal:**
    - a. Congratulate News Channel 9 Anchor Dan Cummings on his Retirement after 37 Years of Broadcasting Local TV News in Central New York (Sponsored by Mr. Knapp)
  2. **Correspondence:**
    - a. 11-27-21 Letter from Danielle Volles, President of Onondaga County Farm Bureau, regarding the appointment of Carlton Conklin to the OCSW Board as liaison to Onondaga County Farm Bureau
    - b. 11-30-21 Letter from the County Executive regarding the reappointments of Timothy Mulvey and Edward Kochian to the Onondaga County Public Library Board of Trustees
    - c. 12-8-21 Letter from Linda Ervin regarding the reappointment of Casandra Jones Ingram to the Onondaga County Justice Center Oversight Committee
  3. **Public Comment:**
- H. REPORTS OF STANDING COMMITTEES
- I. REPORTS OF SPECIAL COMMITTEES
- J. CALL OF RESPECTIVE LEGISLATIVE DISTRICTS (District No. 7)

## **8<sup>TH</sup> DISTRICT – MR. RYAN – PUBLIC SAFETY**

1. **No. 146** Confirming Reappointment to the Onondaga County Justice Center Oversight Committee (Casandra Jones-Ingram) (17-0)
2. **No. 147** Transfer Resolution (\$15,000) (17-0)
3. **No. 148** Personnel Resolution Amending the Salary Plan (17-0)

4. **No. 149** Authorizing Payment for COVID-19 Mandated Non-Congregate Sheltering Costs to LeMoyne College (\$822,081) (17-0)

#### **11<sup>TH</sup> DISTRICT – MR. McBRIDE – ENVIRONMENTAL PROTECTION**

5. **No. 150** A Resolution Calling a Public Hearing for the Purpose of Considering an increase in the Estimated Maximum Cost of Proposed Improvements for the Onondaga County Sanitary District (\$7,694,000) (17-0)
6. **No. 151** A Resolution Calling a Public Hearing in Connection with Proposed Improvements for the Onondaga County Sanitary District (\$49,405,000) (17-0)
7. **No. 152** A Resolution Calling a Public Hearing for the Purpose of Considering an Increase in the Cost of the Clinton Street Conveyances and Regional Treatment Facility Project (\$6,000,000) (17-0)
8. **No. 153** A Resolution Calling a Public Hearing in Connection with Proposed Improvements for the Onondaga County Sanitary District (\$30,000,000) (17-0)

#### **12<sup>th</sup> DISTRICT – MR. KNAPP**

9. **No. 154** Confirming Appointment to the Onondaga County Soil and Water Conservation District Board (Carlton Conklin) (17-0)

#### **3<sup>rd</sup> DISTRICT – MR. BURTIS – WAYS AND MEANS**

10. **No. 155** Accepting and Approving the Contract Between the County of Onondaga and the New York State Nurses Association (17-0)
11. **No. 156** Southwood-Jamesville Water District Tax Town of Dewitt Apportionment (17-0)
12. **No. 157** Southwood-Jamesville Water District Tax Town of Onondaga Apportionment (17-0)
13. **No. 158** Southwood-Jamesville Water District - General Apportionment (17-0)
14. **No. 159** 2022 Town Tax Rates, Fixed, Ratified and Confirmed (17-0)
15. **No. 160** Warners Water District Tax, Town of Camillus Apportionment (17-0)
16. **No. 161** Warners Water District Tax, Town of Van Buren Apportionment (17-0)
17. **No. 162** Warners Water District Tax- General Apportionment (17-0)
18. **No. 163** Authorizing the County Comptroller to Transfer 2021 Unencumbered Appropriations and Appropriate Revenue After Expiration of the 2021 Fiscal Year upon Approval of the County Executive and the Chairman of Ways & Means Committee (16-1 Rowley)
19. **No. 164** Authorizing the County Comptroller, upon Approval of the Finance Department Division of Management and Budget and the County Executive's Office, to Transfer 2021 Unencumbered Appropriation Account Balances in Excess of \$7,500 into, between, and among all Interdepartmental Chargeback Appropriation Accounts and Adjust the Corresponding Interdepartmental Revenue Accounts (17-0)
20. **No. 165** Standard Work Day and Reporting Resolution (17-0)

## **5<sup>TH</sup> DISTRICT – MS. CODY – COUNTY FACILITIES**

21. **No. 166** Confirming Reappointments by the County Executive to the Onondaga County Public Library Board of Trustees (Timothy Mulvey, Edward Kochian) (17-0)
22. **No. 167** Authorizing an Agreement with the City of Syracuse Relating to the Use of the City Fuel Facility at the City's Department of Public Works by Onondaga County Vehicles (17-0)
23. **No. 168** Amending the 2021 County Budget to Accept Revenues from the New York State Unified Court System and City of Syracuse to Replace Funds Expended for Certain Facilities Projects (\$651,149) (17-0)
24. **PULLED** Amending the 2022 County Budget to Make Funds Available for Construction of an Aquarium (\$30,434,751)

## **6<sup>TH</sup> DISTRICT – MS. ABBOTT – HEALTH & HUMAN SERVICES**

25. **No. 169** Amending the 2021 Budget for American Rescue Plan Act Funds to Support the Emergency Rental Assistance Program (\$9,071,037) (17-0)

## **LOCAL LAWS:**

- a. **DEFEATED** A Local Law Amending Article II of the Onondaga County Administrative Code Section 2.17 with Respect To Reapportionment (Sponsored by Mr. Ryan) (8 Ervin, Kuhn, Ryan, Chase, Bush, Kinne, Williams, Rowley-9 May, Holmquist, McBride, Kelly, Burtis, Tassone, Cody, Abbott, Knapp)
- b. **DEFEATED** A Local Law to Reapportion the Onondaga County Legislature by Amending Article II, Section 206 of the Onondaga County Charter (Sponsored by Mrs. Ervin) *map 3* (6-11)
- c. **PULLED** A Local Law to Reapportion the Onondaga County Legislature by Amending Article II, Section 206 of the Onondaga County Charter (Sponsored by Mr. Knapp) *map 2.5*
- d. **PASSED** A Local Law to Reapportion the Onondaga County Legislature by Amending Article II, Section 206 of the Onondaga County Charter (Sponsored by Mr. Knapp) *map 4* (9 May, Holmquist, McBride, Kelly, Burtis, Tassone, Cody, Abbott, Knapp-8 Ervin, Kuhn, Ryan, Chase, Bush, Kinne, Williams, Rowley)

K. UNFINISHED BUSINESS

L. ANNOUNCEMENTS FROM THE CHAIR

M. ADJOURNMENT

Respectfully submitted,



JAMIE McNAMARA, Clerk  
Onondaga County Legislature

DECEMBER 21, 2021 SESSION			ROLL CALL
LEGISLATOR	PRESENT:	ABSENT:	
1. MAY	✓		<i>Chairman Knapp called the meeting to order at 1:25 p.m.</i>
2. ROWLEY	✓		
3. BURTIS	✓		
4. TASSONE	✓		
5. CODY	✓		
6. ABBOTT	✓		
7. KUHN	✓		
8. RYAN	✓		
9. CHASE	✓		
10. HOLMQUIST	✓		
11. McBRIDE	✓		
13. BUSH	✓		
14. KELLY	✓		
15. KINNE	✓		
16. WILLIAMS	✓		
17. ERVIN	✓		
12. KNAPP	✓		
TOTAL:	17	0	

# LEGISLATURE CHAMBERS

## ONONDAGA COUNTY, N.Y.

Presented By: Chairman David H. Knapp & Legislator Julie Abbott

The above named member of the County Legislature of Onondaga County, New York, on the 21<sup>st</sup> day of December, 2021, wishes to:

### **CONGRATULATE NEWS CHANNEL 9 ANCHOR DAN CUMMINGS ON HIS RETIREMENT AFTER 37 YEARS OF BROADCASTING LOCAL TV NEWS IN CENTRAL NEW YORK**

WHEREAS, Dan Cummings knew as an 8<sup>th</sup> grade boy in Cayuga County that his career dream was to deliver the news as a television news anchor; and

WHEREAS, Dan Cummings began his career in broadcasting 50 years ago in the Cornell University radio control room, then with WNYR Rochester, WKTO Ithaca, and WHEN Syracuse before taking his first job in television; and


WHEREAS, Dan Cummings joined News Channel 9 in 1984 and started his TV career as an assignment editor before rising to the role of news director, broadcasting the weekend news, then the early evening news, the 11pm news, and finally landing in his beloved role of morning news anchor in 2008; and

WHEREAS, Dan Cummings took his role as anchor to be more than just delivering the news by investing in the local community, participating in charity events, and becoming a familiar voice of reason and calm in the midst of the best and worst news stories of the past 13 years; and

WHEREAS, Dan Cummings career is marked with numerous accolades including nominations for regional Emmy Awards, multiple New York State Broadcasters awards, Syracuse Press Club Wall of Distinction, and an Edward R. Murrow award for his documentary series *Saints Among Us*; now, therefore be it

RESOLVED, that Chairman David H. Knapp, Legislator Julie Abbott and all members of the Onondaga County Legislature, do hereby wish to congratulate News Channel 9 anchor Dan Cummings on his retirement after 37 years of broadcasting local TV news in Central New York.

I hereby certify that the foregoing was duly noted by the County Legislature of Onondaga County, New York.  
Witness my hand and seal of said Legislature.



---

Clerk, County Legislature  
Onondaga County, N.Y.



---

Onondaga County Farm Bureau • 7413 County House Road • Auburn, New York 13021 • (315)252-1367

11/27/2021

RE: Appointment of Representative from OCSW for OCFB

TO: Onondaga County Legislature Chairman Knapp  
Executive Director Mark Burger

Please accept this letter of recommendation on behalf of the Onondaga County Farm Bureau's Board regarding the appointment of Carlton Conklin to the OCSW Board as liaison to Onondaga County Farm Bureau. We look forward to working with Carlton in the future.

If you should have any questions or concerns, please do not hesitate to contact me at 315-420-3780.

Sincerely,

A handwritten signature in black ink, appearing to read "Danielle R. Volles".

Danielle R. Volles  
President, Onondaga County Farm Bureau

# Carleton Conklin

2393 Berwyn Rd

LaFayette, NY 13084

- Graduated from Moravia Central School in 1993.
- Worked at Borg Warner Morse Tec in Ithaca NY as a Senior Quality Technician for 13 years, 1988-2010.
- In 2010 I came to work for Roy Smith, my father in law. Became a managing partner in Smith's Quality Eggs in 2012. Today, I oversee all egg production and crop production on the farm.
- Work 1,100 acres growing corn,, wheat, barley, soybean, hay, straw and produce 4 million dozen eggs annually.



County of Onondaga  
**Office of the County Executive**

John H. Mulroy Civic Center, 14th Floor  
421 Montgomery Street, Syracuse, New York 13202

Phone: 315.435.3516 Fax: 315.435.8582

[www.ongov.net](http://www.ongov.net)

**J. Ryan McMahon II**  
*County Executive*

**Ann Rooney**  
*Deputy County Executive, Human Services*

**Brian J. Donnelly**  
*Deputy County Executive*

**Mary Beth Primo**  
*Deputy County Executive, Physical Services*

November 30, 2021

TO THE HONORABLE MEMBERS OF THE ONONDAGA COUNTY LEGISLATURE:

Pursuant to Article XXV, Section 25.05, of the Onondaga County Administrative Code, I have reappointed, subject to confirmation of the County Legislature, the following individuals to serve as members of the Onondaga County Public Library Board of Trustees:

**REAPPOINTMENTS:**

Timothy Mulvey  
5139 Hoag Lane  
Fayetteville, New York 13066

Edward Kochian  
2005 Pine Bluff  
Skaneateles, NY 13152

**TERM EXPIRES:**

December 31, 2026

December 31, 2026

Your confirmation of these reappointments would be greatly appreciated.

Sincerely,

  
J. Ryan McMahon, II  
County Executive

cc: Yvette Velasco, Esq., Law Department  
Jamie McNamara, County Legislature  
Christian Zabriskie, Library Executive Director  
Legislator Deb Cody, Chair, County Facilities Committee

2021 DEC -6 AM 7:38



**Biographical Summary****EDWARD KOCHIAN****(315) 877-2513 Mobile**  
**ekochian12@gmail.com****Employment History: Currently retired**

Jan. 2010-Jun. 2010      Interim Executive Director  
SYRACUSE SYMPHONY ORCHESTRA

1981-2009      **DEPUTY COUNTY EXECUTIVE/CHIEF OPERATING OFFICER**  
Onondaga County Government (Retired JULY 2009)  
Full service government of 4,200 full-time employees with a  
2009 Budget of \$1.2 billion  
Served for 28 years  
First appointed 1981 by County Executive John H. Mulroy  
Reappointed in 1988 by County Executive Nicholas J. Pirro  
Reappointed in 2008 by County Executive Joanne M. Mahoney

Project Director for:  
Onondaga County Convention Center Complex  
Onondaga County Justice Center  
NBT Bank Stadium (formerly Alliance Bank and P & G Stadium)  
Oversaw Credit Rating agency interaction/presentations (Moody's,  
Standard & Poor's, Fitch)  
Negotiated City-County Solid Waste Agreement (resulting in Waste to  
Energy Facility)  
Negotiated agreement w/Canadian owners/builders of new Central  
Library in the Galleries  
Negotiated Amended Consent Judgement for Onondaga Lake  
Improvements (Parties US EPA, NYS DEC, Atlantic States Legal  
Foundation)

Education:      Masters in Public Administration (MPA) 1976 from State  
Maxwell School of Syracuse University

Bachelor of Science (BS) Economics 1967  
State Univ. of New York @ Onondaga

Academic/Other:      Maxwell School of Syracuse US Government/Local Government national  
and international  
Research Fellow Government Officials for Maxwell School of Syracuse  
University American Law/Government in Public Administration (China)  
1990-1996

Resident of Onondaga County, New York since 1981

Resident of Onondaga Community College Housing for 10 years  
Resident of Onondaga County Jail for 10 years

Religion:      The Roman Catholic Church - St. Ignace Church, Syracuse, NY

Interests:      Reading, Travel, Onondaga County, Politics, History, Art, Music, and  
Sports

(Former) Milton J. Rubenstein Museum of Science & Technology  
(MOST) Board  
Member

Member Literacy Coalition Onondaga County Managing Partners

Success by Six Policy Council

(Former) Everson Museum Board Member  
Chair, Building & Grounds Committee

(Former) Literacy Volunteers of Greater Syracuse

(Former) Pro Literacy Worldwide Board Member

(Former) President of Syracuse University Library Associates

(Past President) Friends of the Central Library (FOCL) Board presenters  
of the Gifford Lecture (Author) Series, benefiting the Library System  
Storyline Creator-FOCL 10<sup>th</sup> Anniversary DVD

(Former) Lean Manufacturing Institute Board Member at Onondaga  
Community College - now the Center for Continuous Improvement  
Strategies

(Former) Friends of the Rosamond Gifford Zoo Board member

(Former) Chair of Salvation Army Advisory Board member

Eric Canal Museum - Gala Chair for annual fund raising event, 2005

Eric Canal Museum - Co-Chair for annual fund raising event in 2006  
(\$70,000 -)

Early literacy advocate

Advisor Southside (Syracuse) Literacy Parade and Festival

Awards/Achievements

Honorary Associate in Arts degree awarded by Onondaga Community  
College Board of Trustees, 14<sup>th</sup> of May 2016

Onondaga Community College Board of Trustees Exemplary Service  
Award (October 2002)

Onondaga County and State of New York Government Award (March 2001)

Excellence in Governance and Leadership Award by Officers and Members  
and Board of Onondaga County, NY, 2003

Sandwich (Onondaga) Community Service Award

Interests

Travel, gardening, reading, history, collecting, music, chess, all animals

Availability



STATE OF NEW YORK  
OFFICE OF THE ATTORNEY GENERAL

**TIMOTHY P. MULVEY**

Timothy P. Mulvey is a graduate of SUNY Potsdam and Syracuse Law School. He was in private practice with Grass, Balanoff and Whitelaw in Syracuse (1985-1990) and also served as a Special Assistant to U.S. Senator Daniel Patrick Moynihan in Syracuse. From 1990 to 1999 Tim was the Executive Director of the federally chartered Onondaga Lake Management Conference.

Tim joined the Attorney General's Syracuse Office in 1999. He has represented the State of New York, state agencies and individual state employees in all state and federal courts including Supreme Court, Family Court, Surrogates Court, County Court, Federal District Court and the Court of Claims. His trial and litigation experience include: defending individual federal civil rights claims and federal employment discrimination cases; defense of personal injury and appropriation claims in state court; defending wrongful death and medical malpractice cases; representing the state in civil and criminal mental health proceedings, Article 78 and Declaratory Judgment proceeding practice, and defense of a myriad of state inmate claims.

Since 2018, Tim has been the regional AAG assigned to Charities Bureau matters in the Syracuse region.



# *Onondaga County Legislature*

**Linda R. Ervin**

Minority Leader

401 Montgomery Street · Court House · Room 407 · Syracuse, New York 13202

Phone (315) 435-2070 · Fax (315) 435-8434

December 8, 2021

To: David H. Knapp, Chairman

FROM: Linda Ervin, Minority Floor Leader

RE: Reappointment to Onondaga County Justice Center Oversight Committee

Submitted for your consideration is the reappointment of Casandra Jones Ingram to the Onondaga County Justice Center Oversight Committee. It is important to note that Ms. Jones-Ingram is fulfilling this board's provision of an appointee with prior law enforcement experience.

Ms. Jones-Ingram's resume is included for your review. This appointment will require full confirmation by the Legislature at the December 21, 2021 session.

REAPPOINTMENT:

Casandra Jones Ingram  
156 Hancock Drive  
Syracuse, New York 13207

TERM EXPIRES:

December 31, 2023

cc: Jamie McNamara, Clerk  
Legislators

**Cassandra Jones Ingram**

156 Hancock Dr.  
SYRACUSE, NY 13207  
315-422-8427  
[cingram5@hotmail.com](mailto:cingram5@hotmail.com)

**Education**

Nottingham High School, June 1975

Syracuse, NY

Leponto's School of Cosmetology 1977-1978

Syracuse, NY

**PROFESSIONAL EXPERIENCE**

**SOLE PROPRIETOR OF ENGEDI FRAGRANCE AND DESIGN**

Syracuse, NY

- Creator of Fragrances and Body Butters
- Retailer of Designer Fragrances and Vintage Costume Jewelry
- Retailer and Designer of Crocheted Clothing
- Vendor of various events
- Nov 2016 -Dec 2017 Retailed Business at Shoppingtown Mall

Dewitt, NY

**SYRACUSE HOUSING AUTHORITY**

Syracuse, NY

- 2003-2004- Security
- 2005-2012- Worked at Toomey Abbott Towers Front Desk

**SYRACUSE POLICE DEPARTMENT**

Syracuse, NY

- Police Officer- 1981-2001
- **Patrol Division**
- Road Patrol
- Eastside Community Storefront,
- **Community Relations Division**
- Officer Friendly in 18 Public and Parochial Schools, D.A.R.E.-Drug Abuse Resistance Education Instructor
- **Criminal Investigation Division**-Missing Persons
- **Records Division**-Accident Records
- Community Service Officer- CSO 1980-1981

**MERELEE'S MAGIC MIRRORS HAIR SALON**

- 1978-1980 Cosmetologist/Hair Stylist

**UPSTATE HOSPITAL**

- 1974-1976 Dietary

**SEARS AND ROBUCK,**

Fayetteville, NY

- 1972-1974 Cafeteria

### **ACTIVITIES/PROGRAMS**

- **Empire Missionary Baptist Association**, Young Peoples Department 1984-1996
- 2nd Vice President
- 1 Vice President
- Assistant Director
- **CAMP 415**, 1998-2014

### **AWARDS**

- Spirit of American Women, Girl Inc. Jan 1995
- Marjorie Dowdell Fortitude, Delta Sigma Theta, May 2004
- Pat Washington, The Civil Rights Committee, MAY 2004
- Community Service, ZETA PHI BETA, March 2004
- Community Service, F.O.C.U.S 2001
- Community Service, CAMP 415 2001
- Professional Service, Syracuse Police Department 2001

### **SKILLS**

- Public speaking
- Microsoft Word
- Quicken software

### **REFERENCES**

- Upon Request



***December 21, 2021 Session***  
***Public Comment***

**\*PLEASE PRINT\***

[illegible]

Aquarium statement:

My name Dan Vadala and I am the local president of CSEA Local 834 which represents county employees.

I once again am coming before you all to ask that you oppose the County Executive's plan to spend taxpayer dollars on this aquarium project.

The funding of this project with cash is a questionable one. Never before has the county had the ability to do such a thing. But I ask you all to think about the circumstances that have led our county to have the cash for this project.

First, let's talk about the multimillion-dollar budget surplus. A surplus that has been bolstered off the backs of our essential workers. Just last year you were all asked to approve over 300 layoffs to save \$15 million. At the time this was done to ward off the loss of any sales tax revenue due to the pandemic. Many open positions were defunded and we did not see them funded again in this past budget.

Then we have the American Rescue Plan, which gave the county \$89 million from the federal government. While there is flexibility with the use of these funds, the US Department of Treasury defines priorities for the usage of these dollars. These are:

- supporting urgent COVID response and bolstering public health departments
- replacing lost revenue for local governments
- stabilizing households and businesses
- provide premium pay for essential workers
- investing in water, sewer, and broadband infrastructure

Why cant we invest more in the public sector workforce, or why cant we invest more in fighting poverty, or why cant we do more to help fight the pandemic? The county executive and his team will say "it's not either or," but myself and my members respectfully ask why can't you do more to invest in the services county government provides first? What exactly is the plan.

Last time we were here, the representatives from the hotels and hospitality industry said the sales tax and hotel tax gains that could be seen from this project would help the county invest in services. In fact, they said the "money they will **give** the county." First, I found it funny that they acted like it's a choice whether they pay those taxes. Secondly, I'd like to point out that the revenue gains from sales tax and hotel tax are estimated at \$796,000. Lets forget the fact that this is only 0.05% of our annual budget. How long will it take for the county to realize their \$85 million investment? Just some quick mental math puts it at about 106 years.

The county currently has almost 1000 unfilled positions that are budgeted. This is a massive problem because more are leaving the workforce every week due to being overworked and worn down by this pandemic. It's a problem that will only continue to get worse if the county doesn't come up with bold solutions. The money saved off their backs



and the federal money designated to help support public services should be used to fix this problem.

The county would say they are hiring, and they would be right. But our numbers show their hiring is barely keeping up with attrition. This is a problem with solutions. But unfortunately the county prefers to save millions of dollars a year off of unfilled positions, just so they can use that money for projects like this aquarium.

The zoo is currently run by county employees, why can't the aquarium be run by county employees the same way? So many good things have been said about the zoo in this conversation, but people forget it's the frontline union members taking care of the animals and keeping it running every day. Instead of paying a company that is not in our community, why not guarantee these are union jobs with good benefits and have the county actually operate it.

Like many, I feel my member's questions are legitimate. I know many of the legislators have the same questions. It's unfortunate that the county executive and his team call anyone who asks these questions "against progress," or plainly "negative." In my opinion that's no way of reaching consensus.

Lastly .... if this does pass.... and one of you was the deciding vote, I hope you were able to get assurances from the County. Like how much the property costs, who will run this, or what other businesses are interested in moving in to the inner harbor. For too long kind words have swayed many, its time to say enough is enough.

My name is Jacqui Foss and I'm speaking today on behalf of the Animal Alliance of Greater Syracuse (more commonly referred to as AAGS or just The Animal Alliance).

First I'd like to thank you for this opportunity to speak today regarding the use of <sup>\$5M</sup>~~\$8M~~ on a new Aquarium.

There are so many areas within our community where we and many residents of our county feel this money would make a huge impact on the quality of life of those living here. AAGS has shared information about the aquarium on social media. We've seen comments from people who would like to see these funds help smaller interest groups like our veterans, our senior citizens, our homeless population, the school system and last but certainly not least, the underserved area of our animal community.

I personally can't speak to the specific needs of the various small interest groups that I just mentioned, but I **can** speak with you about our underserved animal community who could greatly benefit from just a **PORTION** of that money.

\*\*\*\*\*

I have some statistics for you but first I want to say thank you to our friends at FixingtoHelp, for putting in the work, so that we would have these stats for you.

- Stats like the fact that **RIGHT NOW**, there's over **30K** cats and dogs living in Onondaga County households that live **AT or below** the Federal poverty level!

- Now that number doesn't even include the thousands more that are living in households that are 1.5 or 2 times above the poverty level but **still** qualify as LOW INCOME.

- Oh and of course let's not forget the tens of thousands of the county's homeless cats that are struggling to just survive. And just think, they are out there reproducing 2-3 times per year!

\*\*\*\*\*

You'll sometimes hear someone say "if you can't afford a pet you shouldn't have one". Well, for right now, let's set that aside because we are speaking of homes that **ALREADY** have pets and these pets (and the homeless cats and dogs) NEED to have affordable care available to them.

When it comes to animal care and management, our county has been in the dark ages for **way too long**. County Executive Ryan McMahon and Mayor Ben Walsh always allude to bringing our area into the 21st century. To bringing in Up and Coming technology companies and creating state of the art facilities. Well, why don't **WE become the county to look** at as an example as to how to properly care for our pets and how to manage our stray animal communities?! **Why doesn't Onondaga County** build a shiny new state of the art facility and utilize some of that Up and Coming technology to be the **BEST animal care center around**?!

Working together and building a facility we could provide

- Affordable basic care for our local pets and strays.
- It could be one that can provide high-volume, low-cost spay and neuter services so that we can fight **and win** the battle of overpopulation of unwanted pets. This facility would serve individuals, other area shelters and area rescues, as well as caretakers of cat communities.
- It could be a center that can **embrace and train** caretakers on TNR (trap, neuter and return) as well as **lend** traps to caretakers for TNR purposes.

- It could be a facility that can provide shelter for homeless cats and dogs for the entire county until they are able to be adopted into their forever homes.

- This facility ~~that~~ could provide services for behavioral training of dogs in the shelter system that require it for adoption.

- and last but certainly not least this facility could serve as an **education center** where residents could learn how to properly care for their pets. Where they could also receive education on how to support community caretakers in their mission to care for and at the same time help reduce the number of stray cats in the county.

How impressive would this be to our residents and to cities throughout NY and the country! Albany, Rochester and Buffalo would definitely be envious of a facility like this!

\*\*\*\*\*

What it comes down to though, is while it may not be a tourist attraction, we believe it's safe to say that a facility like this would be SERVING OUR RESIDENTS of **ALL income levels**, helping to keep our animals healthy and it would be helping to reduce the number of unwanted pets on our streets, in our neighborhoods, commercial areas and everywhere throughout Onondaga County. Would this cost money? Yes, of course. **BUT** it would not be anywhere near \$~~50~~M!

85M

To wrap this up, on behalf of the Animal Alliance of Greater Syracuse, we ask that you vote **NO** to the Aquarium. Instead, look to the residents, both 2 legged and 4 legged (and some tripods thrown in there) and use this money to improve the quality of the lives living here now. The need is great and we need you to do the right thing for us all.

//// Thank you for your time and attention.

Onondaga County Executive Ryan McMahon's desire for a county aquarium is a public project of questionable merit that typically involves political patronage and graft. It is also a project of inherent social meanness for using \$85 million for an alleged significant tourist attraction when we have other severe and pressing economic interests of the poor in our county.

The only proposed positive effect stated by the County Executive is to attract half a million tourists a year, and he estimates it could result in \$796,000 in annual sales and hotel tax revenue. He has no evidence for this. Aquariums were tourist attractions in the early 1900s but not since. The principal purpose of large aquariums now is conservation for endangered species, something a small and new aquarium can't do. Also, the costs of acquiring marine life, initial staffing, and yearly maintenance costs are very high for aquariums.

A recent comprehensive article (The Atlantic, Bursting the Aquarium Bubble, 4/25/2019) stated, "Creating an artificial underwater environment is still a technological and scientific challenge, with limited initial conservation value. Current aquariums took years to develop the resources required to perform effective conservation; new aquariums will not have the ability to develop these initiatives for years, if ever. If they fail, the extraction of marine riches, required for setup, goes to waste. While many of aquariums' earliest problems have been solved—we no longer see empty tanks—many new builds are doomed to failure, squandering monetary and natural resources in the process."

But if built, it will be reeking with irony. Think of it. Kidnapped and imprisoned marine creatures will be in our little aquarium, which sits on the shore of one of the most polluted lakes in the world. Obviously, a major tourist attraction. This action should put Onondaga County in America's top 10 of arrogant, stupid local government actions.

The aquarium is nothing more than a marine prison and a money pit.

Kill this project now.

Gene Tinelli  
4320 Lafayette Rd.  
Jamesville, NY 13078  
315.491.0569

## Public Comment on Proposed Local Law Regarding Reapportionment

Elaine Denton <elainementon@gmail.com>

Tue 12/21/2021 10:44 AM

To: Office of the Onondaga County Legislature <OnondagaCountyLegislature@ongov.net>

Cc: Jamie McNamara <JamieMcNamara@ongov.net>

**NOTICE:** This email originated from **outside** of Onondaga County's email system. **Use caution** with links and attachments.

Onondaga County Legislators,

The New York State Legislature, which has elections in 2022, has not adopted new maps and yet Onondaga County seems in a rush to approve maps that will not go in effect until 2023. With the proposed maps in front of you today, I ask you to vote for Map 3.

Map 3 is the only one that keeps districts as compact in form as practicable, and maintains cores of existing lines such as city, village, towns, and school districts.

Map 3 is the only map that keeps 5 districts within city lines which their population of over 148,000 requires.

Map 3 is the only map that keeps the Village of Manlius with the Town of Manlius.

Map 3 is the only map that follows the law and keeps the Town of Dewitt together as it only has a population of 26,000.

This is a 10 year decision, but looking at these maps side by side, it is not a hard decision. Vote for Map 3.

Thank you.

Elaine Denton  
4600 Whetstone Rd  
Manlius, NY 13104  
315-884-1049

December 21, 2021

Motion Made By Mr. Knapp

RESOLUTION NO. 146

CONFIRMING REAPPOINTMENT TO THE ONONDAGA COUNTY JUSTICE CENTER  
OVERSIGHT COMMITTEE

WHEREAS, pursuant to Local Law No. 4 - 2015, David H. Knapp, Chairman of the Onondaga County Legislature, has duly reappointed the individual listed below to serve as a member of the Onondaga County Justice Center Oversight Committee, subject to the confirmation of this Legislature:

REAPPOINTMENT:

Casandra Jones-Ingram  
156 Hancock Drive  
Syracuse, New York 13207

TERM EXPIRES:

December 31, 2023

WHEREAS, it is the desire of this Legislature to confirm such reappointment; now, therefore be it

RESOLVED, that the Onondaga County Legislature does hereby confirm such reappointment of the above named individual, effective immediately.

ADOPTED 12/21/21



I hereby certify that the foregoing is a true and exact copy of the legislation duly adopted by the County Legislature of Onondaga County on the 21<sup>st</sup> day of December 2021.  
Clerk, County Legislature



**DECEMBER 21, 2021  
SESSION**

**1**

<b>LEGISLATOR</b>	<b>AYES:</b>	<b>NOES:</b>	<b>ABSENT:</b>	<b>EXCUSED:</b>	
<b>1. MAY</b>					
<b>17. ERVIN</b>					
<b>7. KUHN</b>					
<b>8. RYAN</b>					
<b>9. CHASE</b>					
<b>10. HOLMQUIST</b>					
<b>11. McBRIDE</b>					
<b>13. BUSH</b>					
<b>14. KELLY</b>					
<b>15. KINNE</b>					
<b>16. WILLIAMS</b>					
<b>2. ROWLEY</b>					
<b>3. BURTIS</b>					
<b>4. TASSONE</b>					
<b>5. CODY</b>					
<b>6. ABBOTT</b>					
<b>12. KNAPP</b>					
<b>TOTAL:</b>	<b>17</b>	<b>0</b>	<b>0</b>	<b>0</b>	

2021 SESSION VOTE TALLY

December 21, 2021

Motion Made By Mr. Ryan

RESOLUTION NO. 147

2021 TRANSFER RESOLUTION

RESOLVED, that the following transfer be made:

<u>FROM:</u>	<u>TO:</u>	<u>AMOUNT:</u>
Admin Unit 2500000000	Admin Unit 3800000000	
County Legislature	Emergency Management	
Speed Type #150029	Speed Type #309020	
In Account 666500	In Account 695700	
Contingent Account	Contractual Expense	\$15,000

ADOPTED 12/21/21



I hereby certify that the foregoing is a true and exact copy of the legislation duly adopted by the County Legislature of Onondaga County on the 21<sup>st</sup> day of December 2021.  
Clerk, County Legislature

**DECEMBER 21, 2021  
SESSION**

**2**

<b>LEGISLATOR</b>	<b>AYES:</b>	<b>NOES:</b>	<b>ABSENT:</b>	<b>EXCUSED:</b>	
<b>1. MAY</b>					
<b>17. ERVIN</b>					
<b>7. KUHN</b>					
<b>8. RYAN</b>					
<b>9. CHASE</b>					
<b>10. HOLMQUIST</b>					
<b>11. McBRIDE</b>					
<b>13. BUSH</b>					
<b>14. KELLY</b>					
<b>15. KINNE</b>					
<b>16. WILLIAMS</b>					
<b>2. ROWLEY</b>					
<b>3. BURTIS</b>					
<b>4. TASSONE</b>					
<b>5. CODY</b>					
<b>6. ABBOTT</b>					
<b>12. KNAPP</b>					
<b>TOTAL:</b>	<b>17</b>	<b>0</b>	<b>0</b>	<b>0</b>	

2021 SESSION VOTE TALLY

December 21, 2021

Motion Made By Mr. Ryan

RESOLUTION NO. 148


PERSONNEL RESOLUTION AMENDING THE SALARY PLAN

WHEREAS, it is necessary for the County to provide for various changes to personnel; now, therefore be it

RESOLVED, that the Onondaga County Salary Plan be amended to add the titles of Senior Fire Investigator at Grade 11, Junior Fire Investigator at Grade 8, Senior Deputy Coordinator at Grade 10; and, be it further

RESOLVED, that the Commissioner of Personnel is authorized to make any administrative corrections as may be reasonably needed to effectuate the intent of this resolution.

ADOPTED 12/21/21



I hereby certify that the foregoing is a true and exact copy of the legislation duly adopted by the County Legislature of Onondaga County on the 21<sup>st</sup> day of December 2021.  
Clerk, County Legislature

A handwritten signature in blue ink, appearing to be "Jm", followed by a horizontal line.

**DECEMBER 21, 2021  
SESSION**

**3**

<b>LEGISLATOR</b>	<b>AYES:</b>	<b>NOES:</b>	<b>ABSENT:</b>	<b>EXCUSED:</b>	
<b>1. MAY</b>					
<b>17. ERVIN</b>					
<b>7. KUHN</b>					
<b>8. RYAN</b>					
<b>9. CHASE</b>					
<b>10. HOLMQUIST</b>					
<b>11. McBRIDE</b>					
<b>13. BUSH</b>					
<b>14. KELLY</b>					
<b>15. KINNE</b>					
<b>16. WILLIAMS</b>					
<b>2. ROWLEY</b>					
<b>3. BURTIS</b>					
<b>4. TASSONE</b>					
<b>5. CODY</b>					
<b>6. ABBOTT</b>					
<b>12. KNAPP</b>					
<b>TOTAL:</b>	<b>17</b>	<b>0</b>	<b>0</b>	<b>0</b>	

December 21, 2021

Motion Made By Mr. Ryan

RESOLUTION NO. 149

AUTHORIZING PAYMENT FOR COVID-19 MANDATED NON-CONGREGATE SHELTERING  
COSTS TO LEMOYNE COLLEGE

WHEREAS, the President's March 13, 2020 unprecedented Nationwide Emergency Declaration for Coronavirus Disease 2019 (COVID-19), and the Secretary of Health and Human Services' declaration of a Public Health Emergency for COVID-19, on January 27, 2020, established that exigent and emergency circumstances exist and will continue to exist for the duration of the COVID-19 Public Health Emergency; and

WHEREAS, in August 2020, the New York State Governor announced that New York Schools could bring students into classrooms for the start of the school year with protocols for testing, contact tracing and non-congregate sheltering (for schools with residential facilities); and

WHEREAS, Onondaga County, through its Health Department, is the appropriate entity to ensure that the local colleges and universities in the County comply with the COVID-19 protocols and non-congregate sheltering applications, in order to reduce the spread of the virus and protect public health and safety; and

WHEREAS, the County and Le Moyne College have determined that entering into a contract for the reimbursement of COVID-19 mandated relief efforts, which included non-congregate sheltering, is an efficient method for meeting the needs of the above-described Onondaga County Department of Health mandates; and

WHEREAS, the County will reimburse Le Moyne College for the costs and expenses incurred in complying with the mandated COVID-19 relief efforts and thereafter, the County will seek reimbursement for these costs from the Federal Emergency Management Agency (FEMA) for the expenses totaling \$822,081; now, therefore be it

RESOLVED, that the County Executive is hereby authorized to enter into a contract with Le Moyne College to reimburse them for costs and expenses related to the mandated COVID-19 relief efforts, which required non-congregate sheltering applications, in the amount of \$822,081; and, be it further

RESOLVED, that the County Executive is hereby authorized to execute documents to further the intent of this Resolution; and, be it further

RESOLVED, that the County budget is amended as follows:

REVENUES:

In Admin Unit 3800000000

Emergency Management

Speed Type #309011

In Project 735011 - COVID19 School Sheltering

In Acct: 590018 Federal Aid – Home & Comm Svc

\$822,081

APPROPRIATIONS:

In Admin Unit 3800000000

Emergency Management

Speed Type #309011

In Project 735011 - COVID19 School Sheltering

\$822,081

ADOPTED 12/21/21



I hereby certify that the foregoing is a true and exact copy of the legislation duly adopted by the County Legislature of Onondaga County on the 21<sup>st</sup> day of December 2021.

Clerk, County Legislature

A handwritten signature in blue ink, appearing to be "Jm", is written over the printed name of the Clerk.

**DECEMBER 21, 2021  
SESSION**

**4**

<b>LEGISLATOR</b>	<b>AYES:</b>	<b>NOES:</b>	<b>ABSENT:</b>	<b>EXCUSED:</b>	
<b>1. MAY</b>					
<b>17. ERVIN</b>					
<b>7. KUHN</b>					
<b>8. RYAN</b>					
<b>9. CHASE</b>					
<b>10. HOLMQUIST</b>					
<b>11. McBRIDE</b>					
<b>13. BUSH</b>					
<b>14. KELLY</b>					
<b>15. KINNE</b>					
<b>16. WILLIAMS</b>					
<b>2. ROWLEY</b>					
<b>3. BURTIS</b>					
<b>4. TASSONE</b>					
<b>5. CODY</b>					
<b>6. ABBOTT</b>					
<b>12. KNAPP</b>					
<b>TOTAL:</b>	<b>17</b>	<b>0</b>	<b>0</b>	<b>0</b>	

2021 SESSION VOTE TALLY



December 21, 2021

Motion Made By Mr. McBride

RESOLUTION NO. 150

A RESOLUTION CALLING A PUBLIC HEARING FOR THE PURPOSE OF CONSIDERING AN  
INCREASE IN THE ESTIMATED MAXIMUM COST OF PROPOSED IMPROVEMENTS FOR THE  
ONONDAGA COUNTY SANITARY DISTRICT

WHEREAS, the County Legislature has duly approved and authorized expenses in connection with the Onondaga County Sanitary District, consisting of the Metro Biosolids Drying Project, at a maximum estimated cost of \$15,106,000, and the issuance of bonds of said County to pay the cost thereof; and

WHEREAS, it is necessary to authorize an increase to the estimated maximum cost of such improvements by \$7,694,000 to \$22,800,000; and

WHEREAS, it has been proposed that the additional \$7,694,000 will be financed by the issuance of bonds; and

WHEREAS, it is now desired to call a public hearing thereon; now, therefore, be it

RESOLVED, by the County Legislature of the County of Onondaga, New York, as follows:

Section 1. A meeting of the County Legislature, the County of Onondaga, New York, to be held in the Legislative Chambers in the County Court House, in Syracuse, New York, on the 1<sup>st</sup> day of February, 2022, at 12:53 p.m., prevailing time, for the purpose of conducting a Public Hearing upon the aforesaid matter. The Clerk of said County Legislature is hereby authorized and directed to cause a notice of such public hearing to be published and posted in the manner provided by law.

Section 2. The Clerk of the Legislature is hereby authorized and directed to cause a copy of the Notice of Public Hearing hereinafter provided to be published once in the official newspaper not less than ten, nor more than twenty days before the date designated for the hearing.

Section 3. The notice of public hearing shall be in substantially the following form:

NOTICE OF PUBLIC HEARING

NOTICE IS HEREBY GIVEN that the County Legislature of the County of Onondaga, New York, will meet in the Legislative Chambers in the County Court House, in Syracuse, New York, on February 1<sup>st</sup>, 2022, at 12:53 p.m., Prevailing Time, for the purpose of conducting a public hearing in relation to the proposed increased cost of the increase and improvement of the facilities of the Onondaga County Sanitary District in said County, consisting of the Metro Biosolids Drying Project, at a new maximum estimated cost of \$22,800,000, being an increase of \$7,694,000.

Dated: Syracuse, New York,  
December 21, 2022.

BY ORDER OF THE COUNTY  
LEGISLATURE OF THE COUNTY  
OF ONONDAGA, NEW YORK

A handwritten signature in blue ink, consisting of a stylized 'J' followed by a horizontal line and a small flourish.

Clerk, County Legislature

Section 4. This resolution shall take effect immediately.

Adopted: AYES: 17 NAYS: 0 ABSENT: 0

APPROVED:   
County Executive, Onondaga County

ADOPTED 12/21/21

**DECEMBER 21, 2021  
SESSION**

**5**

<b>LEGISLATOR</b>	<b>AYES:</b>	<b>NOES:</b>	<b>ABSENT:</b>	<b>EXCUSED:</b>	
<b>1. MAY</b>					
<b>17. ERVIN</b>					
<b>7. KUHN</b>					
<b>8. RYAN</b>					
<b>9. CHASE</b>					
<b>10. HOLMQUIST</b>					
<b>11. McBRIDE</b>					
<b>13. BUSH</b>					
<b>14. KELLY</b>					
<b>15. KINNE</b>					
<b>16. WILLIAMS</b>					
<b>2. ROWLEY</b>					
<b>3. BURTIS</b>					
<b>4. TASSONE</b>					
<b>5. CODY</b>					
<b>6. ABBOTT</b>					
<b>12. KNAPP</b>					
<b>TOTAL:</b>	<b>17</b>	<b>0</b>	<b>0</b>	<b>0</b>	

2021 SESSION VOTE TALLY

December 21, 2021

Motion Made By Mr. McBride

RESOLUTION NO. 151

A RESOLUTION CALLING A PUBLIC HEARING IN CONNECTION WITH PROPOSED  
IMPROVEMENTS FOR THE ONONDAGA COUNTY SANITARY DISTRICT

WHEREAS, by Resolution No. 260 of June 5, 1978, adopted pursuant to Section 11.82 of the Onondaga County Administrative Code, the County Legislature dissolved all existing Sanitary and Treatment Plant Districts of the County and established as successor thereto, the Onondaga County Sanitary District, effective January 1, 1979; and

WHEREAS, the Commissioner of Water Environment Protection of said County, pursuant to the Onondaga County Administrative Code, has prepared and submitted to said County Legislature, a report dated September 30, 2021 (the Report”), duly approved by the County Executive, in connection with proposed improvements to the Onondaga County Sanitary District consisting of the following:

- a. Asset renewal at Metro Wastewater Treatment Plant \$800,000
- b. Improvements to the Davis Road Pump Station and force main \$10,200,000
- c. Improvements to various facilities \$9,936,000 (\$4,505,000 bonds/\$5,431,000 cash)
- d. Meadowbrook Limestone Wastewater Treatment Plant Fine screen replacement \$1,000,000
- e. Metro Wastewater Treatment Plant thickener rehabilitation \$1,000,000 additional (\$3,729,000 bonds previously authorized)
- f. Route 81 betterment sewer upgrades \$11,000,000
- g. Sewer consolidation improvements \$3,650,000
- h. Wastewater transportation system improvements \$1,250,000
- i. Construction of sewer service to the White Pine Industrial Park and surrounding area \$16,000,000,

in and for Onondaga County, all as more fully set forth in the Report; and

WHEREAS, it is now desired to call a Public Hearing in connection with such sewer improvements, all in accordance with the provisions of the Onondaga County Administrative Code, now, therefore be it

RESOLVED, by the County Legislature of the County of Onondaga, New York, as follows:

Section 1. A meeting of the County Legislature of the County of Onondaga, New York shall be held in the Legislative Chambers in the County Court House, in Syracuse, New York, on the 1<sup>st</sup> day of February, 2022, at 12:55 p.m., Prevailing time, for the purpose of conducting a public hearing upon the aforesaid matters. The Clerk of said County Legislature is hereby authorized and directed to cause a notice of such public hearing to be published in the manner provided by law.

Section 2. The Clerk of the Legislature is hereby authorized and directed to cause a copy of the Notice of Public Hearing hereinafter provided to be published once in the official newspaper not less than ten, or more than twenty days before the date designated for the hearing.

Section 3. The notice of public hearing shall be in substantially the following form:

### NOTICE OF PUBLIC HEARING

NOTICE IS HEREBY GIVEN that the County Legislature of the County of Onondaga, New York, will meet in the Legislative Chambers in the County Court House, in Syracuse, New York, on February 1<sup>st</sup> 2022, at 12:55 p.m., Prevailing Time, for the purpose of conducting a public hearing in relation to the proposed increase and improvement of the facilities of the Onondaga County Sanitary District in said County, consisting of the following to be financed, unless otherwise indicated:

- a. Asset renewal at Metro Wastewater Treatment Plant \$800,000
- b. Improvements to the Davis Road Pump Station and force main \$10,200,000
- c. Improvements to various facilities \$9,936,000 (\$4,505,000 bonds/\$5,431,000 cash)
- d. Meadowbrook Limestone Wastewater Treatment Plant Fine screen replacement \$1,000,000
- e. Metro Wastewater Treatment Plant thickener rehabilitation \$1,000,000 additional (\$3,729,000 bonds previously authorized)
- f. Route 81 betterment sewer upgrades \$11,000,000
- g. Sewer consolidation improvements \$3,650,000
- h. Wastewater transportation system improvements \$1,250,000
- i. Construction of sewer service to the White Pine Industrial Park and surrounding area \$16,000,000,

Dated: Syracuse, New York,  
December 21, 2021

BY ORDER OF THE COUNTY  
LEGISLATURE OF THE COUNTY  
OF ONONDAGA, NEW YORK

  
\_\_\_\_\_  
Clerk, County Legislature

Section 4. This resolution shall take effect immediately.

Adopted: AYES: 17 NAYS: 0 ABSENT: 0

APPROVED: \_\_\_\_\_  
County Executive, Onondaga County

ADOPTED 12/21/21

**DECEMBER 21, 2021  
SESSION**

**6**

<b>LEGISLATOR</b>	<b>AYES:</b>	<b>NOES:</b>	<b>ABSENT:</b>	<b>EXCUSED:</b>	
<b>1. MAY</b>					
<b>17. ERVIN</b>					
<b>7. KUHN</b>					
<b>8. RYAN</b>					
<b>9. CHASE</b>					
<b>10. HOLMQUIST</b>					
<b>11. McBRIDE</b>					
<b>13. BUSH</b>					
<b>14. KELLY</b>					
<b>15. KINNE</b>					
<b>16. WILLIAMS</b>					
<b>2. ROWLEY</b>					
<b>3. BURTIS</b>					
<b>4. TASSONE</b>					
<b>5. CODY</b>					
<b>6. ABBOTT</b>					
<b>12. KNAPP</b>					
<b>TOTAL:</b>	<b>17</b>	<b>0</b>	<b>0</b>	<b>0</b>	

2021 SESSION VOTE TALLY



December 21, 2021

Motion Made By Mr. McBride

RESOLUTION NO.152

A RESOLUTION CALLING A PUBLIC HEARING FOR THE PURPOSE OF CONSIDERING AN  
INCREASE IN THE COST OF THE CLINTON STREET CONVEYANCES AND REGIONAL  
TREATMENT FACILITY PROJECT

WHEREAS, the County of Onondaga has previously entered into an amended consent judgment in connection with the settlement of litigation involving Atlantic States Legal Foundation, Inc. et al; and

WHEREAS, the Amended Consent Judgment includes a Municipal Compliance Plan which specifies capital projects and activities related to attainment of the effluent limitations and water quality objectives of the Amended Consent Judgment and sets forth a comprehensive schedule for the implementation of said capital projects and activities; and

WHEREAS, in order to maintain compliance with the mandated schedule of the Amended Consent Judgment and moreover, to avoid the possible imposition of stipulated penalties, the County previously approved the Clinton Street Conveyances and Regional Treatment Facility project; and

WHEREAS, in an effort to complete this project on schedule, the Commissioner of the Department of Water Environment Protection of the County requests an increase in the maximum estimated cost of such improvements by \$6,000,000, raising the maximum estimated cost of such improvements to a total of \$191,500,000; and

WHEREAS, the Commissioner proposes that the additional \$6,000,000 be financed by the issuance of bonds; and


WHEREAS, it is now desired to call a public hearing thereon; now, therefore be it

RESOLVED, by the County Legislature of the County of Onondaga, New York, as follows:

Section 1. A meeting of the County Legislature of the County of Onondaga, New York, to be held in the Legislative Chambers in the County Court House, in Syracuse, New York, on the 1<sup>st</sup> day of February, 2022, at 12:57 p.m., Prevailing time, for the purpose of conducting a public hearing upon the aforesaid matter. The Clerk of said County Legislature is hereby authorized and directed to cause a notice of such public hearing to be published and posted in the manner provided by law.

Section 2. This resolution shall take effect immediately.

ADOPTED 12/21/21



I hereby certify that the foregoing is a true and exact copy of the legislation duly adopted by the County Legislature of Onondaga County on the 21<sup>st</sup> day of December 2021.  
Clerk, County Legislature

**DECEMBER 21, 2021  
SESSION**

**7**

<b>LEGISLATOR</b>	<b>AYES:</b>	<b>NOES:</b>	<b>ABSENT:</b>	<b>EXCUSED:</b>	
<b>1. MAY</b>					
<b>17. ERVIN</b>					
<b>7. KUHN</b>					
<b>8. RYAN</b>					
<b>9. CHASE</b>					
<b>10. HOLMQUIST</b>					
<b>11. McBRIDE</b>					
<b>13. BUSH</b>					
<b>14. KELLY</b>					
<b>15. KINNE</b>					
<b>16. WILLIAMS</b>					
<b>2. ROWLEY</b>					
<b>3. BURTIS</b>					
<b>4. TASSONE</b>					
<b>5. CODY</b>					
<b>6. ABBOTT</b>					
<b>12. KNAPP</b>					
<b>TOTAL:</b>	<b>17</b>	<b>0</b>	<b>0</b>	<b>0</b>	

December 21, 2021

Motion Made By Mr. McBride

RESOLUTION NO. 153

A RESOLUTION CALLING A PUBLIC HEARING IN CONNECTION WITH PROPOSED  
IMPROVEMENTS FOR THE ONONDAGA COUNTY SANITARY DISTRICT

WHEREAS, by Resolution No. 260 of June 5, 1978, adopted pursuant to Section 11.82 of the Onondaga County Administrative Code, the County Legislature dissolved all existing Sanitary and Treatment Plant Districts of the County and established as successor thereto, the Onondaga County Sanitary District, effective January 1, 1979; and

WHEREAS, the Commissioner of Water Environment Protection of said County, pursuant to the Onondaga County Administrative Code, has prepared and submitted to said County Legislature, a report dated September 30, 2021 (the Report”), duly approved by the County Executive, in connection with proposed improvements to the Onondaga County Sanitary District consisting of the engineering design for an upgrade and treatment expansion to the Oak Orchard Wastewater Treatment Plant in connection with providing public sewer service to the White Pine Industrial Park in the Town of Clay and the surrounding area, Onondaga County, all as more fully set forth in the Report; and

WHEREAS, it is now desired to call a Public Hearing in connection with such engineering design phase at a maximum estimated cost of \$30,000,000, all in accordance with the provisions of the Onondaga County Administrative Code, now therefore be it

RESOLVED, by the County Legislature of the County of Onondaga, New York, as follows:

Section 1. A meeting of the County Legislature of the County of Onondaga, New York shall be held in the Legislative Chambers in the County Court House, in Syracuse, New York, on the 1<sup>st</sup> day of February, 2022, at 12:59 p.m., Prevailing time, for the purpose of conducting a public hearing upon the aforesaid matter. The Clerk of said County Legislature is hereby authorized and directed to cause a notice of such public hearing to be published in the manner provided by law.

Section 2. The Clerk of the Legislature is hereby authorized and directed to cause a copy of the Notice of Public Hearing hereinafter provided to be published once in the official newspaper not less than ten, or more than twenty days before the date designated for the hearing.

Section 3. The notice of public hearing shall be in substantially the following form:

### NOTICE OF PUBLIC HEARING

NOTICE IS HEREBY GIVEN that the County Legislature of the County of Onondaga, New York, will meet in the Legislative Chambers in the County Court House, in Syracuse, New York, on February 1<sup>st</sup>, 2022, at 12:59 p.m., Prevailing Time, for the purpose of conducting a public hearing in relation to the proposed increase and improvement of the facilities of the Onondaga County Sanitary District in said County, in connection with proposed improvements to the Onondaga County Sanitary District consisting of the engineering design for an upgrade and treatment expansion to the Oak Orchard Wastewater Treatment Plant in connection with providing public sewer service to the White Pine Industrial Park in the Town of Clay and the surrounding area, Onondaga County, at a maximum estimated cost of \$30,000,000.

Dated: Syracuse, New York,  
December 21, 2021

BY ORDER OF THE COUNTY  
LEGISLATURE OF THE COUNTY  
OF ONONDAGA, NEW YORK



---

Clerk, County Legislature

Section 4. This resolution shall take effect immediately.

Adopted: AYES: 17 NAYS: 0 ABSENT: 0

APPROVED:   
County Executive, Onondaga County

ADOPTED 12/21/21

**DECEMBER 21, 2021  
SESSION**

**8**

<b>LEGISLATOR</b>	<b>AYES:</b>	<b>NOES:</b>	<b>ABSENT:</b>	<b>EXCUSED:</b>	
<b>1. MAY</b>					
<b>17. ERVIN</b>					
<b>7. KUHN</b>					
<b>8. RYAN</b>					
<b>9. CHASE</b>					
<b>10. HOLMQUIST</b>					
<b>11. McBRIDE</b>					
<b>13. BUSH</b>					
<b>14. KELLY</b>					
<b>15. KINNE</b>					
<b>16. WILLIAMS</b>					
<b>2. ROWLEY</b>					
<b>3. BURTIS</b>					
<b>4. TASSONE</b>					
<b>5. CODY</b>					
<b>6. ABBOTT</b>					
<b>12. KNAPP</b>					
<b>TOTAL:</b>	<b>17</b>	<b>0</b>	<b>0</b>	<b>0</b>	

2021 SESSION VOTE TALLY

December 21, 2021

Motion Made By Mr. Knapp

RESOLUTION NO. 154

CONFIRMING APPOINTMENT TO THE ONONDAGA COUNTY SOIL AND WATER  
CONSERVATION DISTRICT BOARD

WHEREAS, the Onondaga County Farm Bureau's Board, has duly recommended this appointment and designation pursuant to Section 1903 of the Onondaga County Charter, and in accordance with Section 7 of the Soil and Water Conservation District Law, subject to confirmation by the Onondaga County Legislature, the following individual as a member of the Onondaga County Soil and Water Conservation District Board:

APPOINTMENT:

Carlton Conklin  
2393 Berwyn Road  
LaFayette, New York 13084


TERM EXPIRES:

December 31, 2022

WHEREAS, it is the desire of this Legislature to confirm said appointment; now, therefore be it

RESOLVED, that the Onondaga County Legislature does hereby confirm the appointment of the above named individual as a member of the Onondaga County Soil and Water Conservation District Board for the term specified above or until subsequent action by the County Executive.

ADOPTED 12/21/21



I hereby certify that the foregoing is a true and exact copy of the legislation duly adopted by the County Legislature of Onondaga County on the 21<sup>st</sup> day of December 2021.  
Clerk, County Legislature

**DECEMBER 21, 2021  
SESSION**

**9**

<b>LEGISLATOR</b>	<b>AYES:</b>	<b>NOES:</b>	<b>ABSENT:</b>	<b>EXCUSED:</b>	
<b>1. MAY</b>					
<b>17. ERVIN</b>					
<b>7. KUHN</b>					
<b>8. RYAN</b>					
<b>9. CHASE</b>					
<b>10. HOLMQUIST</b>					
<b>11. McBRIDE</b>					
<b>13. BUSH</b>					
<b>14. KELLY</b>					
<b>15. KINNE</b>					
<b>16. WILLIAMS</b>					
<b>2. ROWLEY</b>					
<b>3. BURTIS</b>					
<b>4. TASSONE</b>					
<b>5. CODY</b>					
<b>6. ABBOTT</b>					
<b>12. KNAPP</b>					
<b>TOTAL:</b>	<b>17</b>	<b>0</b>	<b>0</b>	<b>0</b>	



December 21, 2021

Motion Made By Mr. Burtis

RESOLUTION NO. 155

ACCEPTING AND APPROVING THE CONTRACT BETWEEN THE COUNTY OF ONONDAGA  
AND THE NEW YORK STATE NURSES ASSOCIATION

WHEREAS, collective negotiations have been conducted between the County of Onondaga and the New York State Nurses Association (NYSNA) representing certain Onondaga County employees; and

WHEREAS, pursuant to said collective negotiations, an agreement has been reached by the parties and approved by the Association and its membership; now, therefore be it

RESOLVED, that the following agreement be and hereby is approved and accepted as executed, to wit:

AGREEMENT  
BETWEEN  
THE COUNTY OF ONONDAGA  
AND  
THE NEW YORK STATE NURSES ASSOCIATION  
JANUARY 1, 2021 - DECEMBER 31, 2023

and, be it further

RESOLVED, that retroactivity shall be applicable as specified therein.

ADOPTED 12/21/21



I hereby certify that the foregoing is a true and exact copy of the legislation duly adopted by the County Legislature of Onondaga County on the 21<sup>st</sup> day of December 2021.  
Clerk, County Legislature

A handwritten signature in blue ink, appearing to be "Jm", followed by a horizontal line.

**DECEMBER 21, 2021  
SESSION**

**10**

<b>LEGISLATOR</b>	<b>AYES:</b>	<b>NOES:</b>	<b>ABSENT:</b>	<b>EXCUSED:</b>	
<b>1. MAY</b>					
<b>17. ERVIN</b>					
<b>7. KUHN</b>					
<b>8. RYAN</b>					
<b>9. CHASE</b>					
<b>10. HOLMQUIST</b>					
<b>11. McBRIDE</b>					
<b>13. BUSH</b>					
<b>14. KELLY</b>					
<b>15. KINNE</b>					
<b>16. WILLIAMS</b>					
<b>2. ROWLEY</b>					
<b>3. BURTIS</b>					
<b>4. TASSONE</b>					
<b>5. CODY</b>					
<b>6. ABBOTT</b>					
<b>12. KNAPP</b>					
<b>TOTAL:</b>	<b>17</b>	<b>0</b>	<b>0</b>	<b>0</b>	

2021 SESSION VOTE TALLY

December 21, 2021

Motion Made By Mr. Burtis

RESOLUTION NO. 156

SOUTHWOOD-JAMESVILLE WATER DISTRICT TAX TOWN OF DEWITT APPORTIONMENT

RESOLVED, that there be levied and assessed against the taxable property included in the Southwood-Jamesville Water District within the Town of Dewitt and against the property named on the tax roll for 2022 as being within the said Southwood-Jamesville Water District, the sum of \$2,956.73, said sum being for the payment of the apportionment of said Southwood-Jamesville Water District Tax in the Town of Dewitt; and, be it further

RESOLVED, that the Supervisor of the Town of Dewitt be and hereby is directed to extend or cause to be extended said sum against such property named on the tax roll for 2022 as being within the Southwood-Jamesville Water District in proportion to each respective assessment, said aggregate sum to be included in the Abstract of Taxes to be raised by the Town of Dewitt for the year 2022.

ADOPTED 12/21/21



I hereby certify that the foregoing is a true and exact copy of the legislation duly adopted by the County Legislature of Onondaga County on the 21<sup>st</sup> day of December 2021.  
Clerk, County Legislature

**DECEMBER 21, 2021  
SESSION**

**11**

<b>LEGISLATOR</b>	<b>AYES:</b>	<b>NOES:</b>	<b>ABSENT:</b>	<b>EXCUSED:</b>	
<b>1. MAY</b>					
<b>17. ERVIN</b>					
<b>7. KUHN</b>					
<b>8. RYAN</b>					
<b>9. CHASE</b>					
<b>10. HOLMQUIST</b>					
<b>11. McBRIDE</b>					
<b>13. BUSH</b>					
<b>14. KELLY</b>					
<b>15. KINNE</b>					
<b>16. WILLIAMS</b>					
<b>2. ROWLEY</b>					
<b>3. BURTIS</b>					
<b>4. TASSONE</b>					
<b>5. CODY</b>					
<b>6. ABBOTT</b>					
<b>12. KNAPP</b>					
<b>TOTAL:</b>	<b>17</b>	<b>0</b>	<b>0</b>	<b>0</b>	

December 21, 2021

Motion Made By Mr. Burtis


RESOLUTION NO. 157

SOUTHWOOD-JAMESVILLE WATER DISTRICT TAX TOWN OF ONONDAGA  
APPORTIONMENT

RESOLVED, that there be levied and assessed against the taxable property included in the Southwood-Jamesville Water District within the Town of Onondaga and against the property named on the tax roll for 2022 as being within the said Southwood-Jamesville Water District, the sum of \$5,886.27 said sum being for the payment of the apportionment of said Southwood-Jamesville Water District Tax in the Town of Onondaga; and, be it further

RESOLVED, that the Supervisor of the Town of Onondaga be and he hereby is directed to extend or cause to be extended said sum against such property named on the tax roll for 2022 as being within the Southwood-Jamesville Water District in proportion to each respective assessment, said aggregate sum to be included in the Abstract of Taxes to be raised by the Town of Onondaga for the year 2022.

ADOPTED 12/21/21



I hereby certify that the foregoing is a true and exact copy of the legislation duly adopted by the County Legislature of Onondaga County on the 21<sup>st</sup> day of December 2021.  
Clerk, County Legislature

A handwritten signature in blue ink, appearing to be "Jm", is written over the printed name of the Clerk.

**DECEMBER 21, 2021  
SESSION**

**12**

<b>LEGISLATOR</b>	<b>AYES:</b>	<b>NOES:</b>	<b>ABSENT:</b>	<b>EXCUSED:</b>	
<b>1. MAY</b>					
<b>17. ERVIN</b>					
<b>7. KUHN</b>					
<b>8. RYAN</b>					
<b>9. CHASE</b>					
<b>10. HOLMQUIST</b>					
<b>11. McBRIDE</b>					
<b>13. BUSH</b>					
<b>14. KELLY</b>					
<b>15. KINNE</b>					
<b>16. WILLIAMS</b>					
<b>2. ROWLEY</b>					
<b>3. BURTIS</b>					
<b>4. TASSONE</b>					
<b>5. CODY</b>					
<b>6. ABBOTT</b>					
<b>12. KNAPP</b>					
<b>TOTAL:</b>	<b>17</b>	<b>0</b>	<b>0</b>	<b>0</b>	

2021 SESSION VOTE TALLY

December 21, 2021

Motion Made By Mr. Burtis

RESOLUTION NO. 158

**SOUTHWOOD-JAMESVILLE WATER DISTRICT – GENERAL APPORTIONMENT**

WHEREAS, there was set up a gross budget of \$8,624 for the Southwood-Jamesville Water District for the year 2022 for estimated maintenance costs, making a total estimated gross budget for the year 2022 of \$8,624, plus deficit of \$219, leaving a total estimated budget for the year 2022 of \$8,843; and

WHEREAS, it is provided by contract with the Onondaga County Water Authority and the law pertaining thereto that the Southwood-Jamesville Water District lying within the Towns of Dewitt and Onondaga shall reimburse the Onondaga County Water Authority for those expenditures; now, therefore be it

RESOLVED, that the said amount of \$8,843 be and the same hereby is apportioned between the Southwood-Jamesville Water District areas lying within the Towns of Dewitt and Onondaga on the following parcel basis, namely: Five classes of properties and two categories of each class, namely: Category “A” and Category “B”, those that cannot be served. Classes are as follows:

Class 1	Lot up to and including (1) Acre
Class 2	1 Acre plus up to and including twenty acres
Class 3	21 Acres up to and including fifty acres
Class 4	51 Acres up to and including one hundred acres
Class 5	101 Acres and over

**RATES ARE AS FOLLOWS:**

Class 1-A	\$8.86	Class 3-A	\$16.61
Class 1-B	1.00	Class 3-B	3.00
Class 2-A	\$12.68	Class 4-A	\$28.09
Class 2-B	2.00	Class 4-B	4.00

and, be it further


RESOLVED, that the following sums be and hereby are approved as the apportionments as follows:

Town of Dewitt	\$2,681.73
Town of Onondaga	<u>5,886.27</u>
	\$8,843.00

and a certificate of such apportionment be certified by the Clerk of the County Legislature and filed with the Supervisors and Board of Assessors of the Towns of Dewitt and Onondaga; and, be it further

RESOLVED, that the Town of Dewitt and the Town of Onondaga be and they are hereby directed to raise and pay the same by tax, contract or otherwise as approved by law.

ADOPTED 12/21/21



I hereby certify that the foregoing is a true and exact copy of the legislation duly adopted by the County Legislature of Onondaga County on the 21<sup>st</sup> day of December 2021.  
Clerk, County Legislature

A handwritten signature in blue ink, appearing to be "Jm", is written over the printed name of the Clerk.

**DECEMBER 21, 2021  
SESSION**

**13**

<b>LEGISLATOR</b>	<b>AYES:</b>	<b>NOES:</b>	<b>ABSENT:</b>	<b>EXCUSED:</b>	
<b>1. MAY</b>					
<b>17. ERVIN</b>					
<b>7. KUHN</b>					
<b>8. RYAN</b>					
<b>9. CHASE</b>					
<b>10. HOLMQUIST</b>					
<b>11. McBRIDE</b>					
<b>13. BUSH</b>					
<b>14. KELLY</b>					
<b>15. KINNE</b>					
<b>16. WILLIAMS</b>					
<b>2. ROWLEY</b>					
<b>3. BURTIS</b>					
<b>4. TASSONE</b>					
<b>5. CODY</b>					
<b>6. ABBOTT</b>					
<b>12. KNAPP</b>					
<b>TOTAL:</b>	<b>17</b>	<b>0</b>	<b>0</b>	<b>0</b>	



December 21, 2021

Motion Made By Mr. Burtis

RESOLUTION NO. 159

2022 TOWN TAX RATES, FIXED, RATIFIED AND CONFIRMED

RESOLVED, that the tax rates for the ensuing fiscal year 2022 for the various Towns of the County of Onondaga be and they hereby are fixed and adopted according to the following schedule and that the Supervisors of the several towns be and they hereby are authorized and directed to cause to be extended the State, County, and Town Taxes in accordance with the following schedule and they be and hereby are ratified and confirmed:

		<u>Per Thousand</u>
<u>CAMILLUS</u>		
Town Inside	\$3.5575	
County Inside	<u>4.9691</u>	
Camillus – Inside (Camillus)		\$8.5266
Town Outside	\$3.7114	
County Outside	<u>4.9691</u>	
Camillus – Outside		\$ 8.6805
<u>CICERO</u>		
Town Inside	\$0.9797	
County Inside	<u>5.1633</u>	
Cicero – Inside (North Syracuse)		\$6.1430
Town Outside	\$2.8275	
County Outside	<u>5.1633</u>	
Cicero – Outside		\$7.9980
<u>CLAY</u>		
Town Inside	\$13.2354	
County Inside	<u>135.2652</u>	
Clay – Inside (North Syracuse)		\$148.5006
Town Outside	\$17.8568	
County Outside	<u>135.2652</u>	
Clay –Outside		\$153.1220

DEWITT

Town Inside	\$3.5600
County Inside	<u>4.9563</u>

Dewitt – Inside (East Syracuse)	\$8.5163
---------------------------------	----------

Town Outside	\$3.5700
County Outside	<u>4.9563</u>

Dewitt – Outside	\$8.5263
------------------	----------

ELBRIDGE

Town Inside	\$3.4913
County Inside	<u>5.2008</u>

Elbridge- Inside (Jordan & Elbridge)	\$8.6921
--------------------------------------	----------

Town Outside	\$3.7079
County Outside	<u>5.2008</u>

Elbridge – Outside	\$ 8.9087
--------------------	-----------

FABIUS

Town Inside	\$4.7423
County Inside	<u>5.592</u>

Fabius – Inside (Fabius)	\$10.3015
--------------------------	-----------

Town Outside	\$4.8164
County Outside	<u>5.5592</u>

Fabius – Outside	\$10.3756
------------------	-----------

GEDDES

Town Inside	\$2.0110
County Inside	<u>6.3976</u>

Geddes – Inside (Solvay)	\$8.4086
--------------------------	----------

Town Outside	\$6.6483
County Outside	<u>6.3976</u>

Geddes – Outside	\$13.0459
------------------	-----------

LAFAYETTE

Town	\$6.0959
County	<u>5.9908</u>

LaFayette	\$12.0867
-----------	-----------

LYSANDER

Town Inside	\$0.4765
County Inside	<u>4.9440</u>

Lysander – Inside (Baldwinsville)	\$5.4205
-----------------------------------	----------

Town Outside	\$0.5398
County Outside	<u>4.9440</u>

Lysander – Outside	\$5.4838
--------------------	----------

MANLIUS

Town Inside	\$3.7110
County Inside	<u>4.9278</u>

Manlius – Inside (Fayetteville, Manlius, Minoa)	\$8.6388
---	----------

Town Outside	\$3.8156
County Outside	<u>4.9278</u>

Manlius – Outside	\$8.7434
-------------------	----------

MARCELLUS

Town Inside	\$3.4321
County Inside	<u>4.9464</u>

Marcellus – Inside (Marcellus)	\$8.3785
--------------------------------	----------

Town Outside	\$3.9383
County Outside	<u>4.9464</u>

Marcellus – Outside	\$8.8847
---------------------	----------

ONONDAGA

Town	\$0.6719
County	<u>5.5507</u>

Onondaga	\$6.2226
----------	----------

OTISCO

Town	\$299.2628
County	<u>267.7851</u>

Otisco	\$567.0479
--------	------------

POMPEY

Town	\$2.5939
County	<u>5.5586</u>

Pompey	\$8.1525
--------	----------


SALINA

Town Inside	\$1.7050
County Inside	<u>4.9679</u>

Salina – Inside (Liverpool)	\$6.6729
-----------------------------	----------

Town Outside	\$2.3886	
County Outside	<u>4.9679</u>	
Salina – Outside		\$7.3565
<u>SKANEATELES</u>		
Town Inside	\$1.7966	
County Inside	<u>5.8062</u>	
Skaneateles – Inside (Skaneateles)		\$7.6028
Town Outside	\$1.9388	
County Outside	<u>5.8062</u>	
Skaneateles – Outside		\$7.7450
<u>SPAFFORD</u>		
Town	\$1.5493	
County	<u>6.3328</u>	
Spafford		\$7.8821
<u>TULLY</u>		
Town Inside	\$3.5912	
County Inside	<u>5.0044</u>	
Tully – Inside (Tully)		\$8.5956
Town Outside	\$3.7492	
County Outside	<u>5.0044</u>	
Tully – Outside		\$8.7536
<u>VAN BUREN</u>		
Town Inside	\$1.7780	
County Inside	<u>4.9515</u>	
Van Buren – Inside (Baldwinsville)		\$6.7294
Town Outside	\$1.7780	
County Outside	<u>4.9514</u>	
Van Buren – Outside		\$6.7294

ADOPTED 12/21/21



I hereby certify that the foregoing is a true and exact copy of the legislation duly adopted by the County Legislature of Onondaga County on the 21<sup>st</sup> day of December 2021.  
Clerk, County Legislature

**DECEMBER 21, 2021  
SESSION**

**14**

<b>LEGISLATOR</b>	<b>AYES:</b>	<b>NOES:</b>	<b>ABSENT:</b>	<b>EXCUSED:</b>	
<b>1. MAY</b>					
<b>17. ERVIN</b>					
<b>7. KUHN</b>					
<b>8. RYAN</b>					
<b>9. CHASE</b>					
<b>10. HOLMQUIST</b>					
<b>11. McBRIDE</b>					
<b>13. BUSH</b>					
<b>14. KELLY</b>					
<b>15. KINNE</b>					
<b>16. WILLIAMS</b>					
<b>2. ROWLEY</b>					
<b>3. BURTIS</b>					
<b>4. TASSONE</b>					
<b>5. CODY</b>					
<b>6. ABBOTT</b>					
<b>12. KNAPP</b>					
<b>TOTAL:</b>	<b>17</b>	<b>0</b>	<b>0</b>	<b>0</b>	

December 21, 2021

Motion Made By Mr. Burtis


RESOLUTION NO. 160

WARNERS WATER DISTRICT TAX, TOWN OF CAMILLUS APPORTIONMENT

RESOLVED, that there be levied and assessed against the taxable property included in the Warners Water District within the Town of Camillus and against the property named on the tax roll for 2022 as being within the said Warners Water District, the sum of \$1,350.63, said sum being for the payment of the apportionment of said Warners Water District Tax in the Town of Camillus; and, be it further

RESOLVED, that the Supervisor of the Town of Camillus be and he hereby is directed to extend or cause to be extended said sum against such property named on the tax roll for 2022 as being within the Warners Water District in proportion to each respective assessment, said aggregate sum to be included in the Abstract of Taxes to be raised by the Town of Camillus for the year 2022.

ADOPTED 12/21/21



I hereby certify that the foregoing is a true and exact copy of the legislation duly adopted by the County Legislature of Onondaga County on the 21<sup>st</sup> day of December 2021.  
Clerk, County Legislature

**DECEMBER 21, 2021  
SESSION**

**15**

<b>LEGISLATOR</b>	<b>AYES:</b>	<b>NOES:</b>	<b>ABSENT:</b>	<b>EXCUSED:</b>	
<b>1. MAY</b>					
<b>17. ERVIN</b>					
<b>7. KUHN</b>					
<b>8. RYAN</b>					
<b>9. CHASE</b>					
<b>10. HOLMQUIST</b>					
<b>11. McBRIDE</b>					
<b>13. BUSH</b>					
<b>14. KELLY</b>					
<b>15. KINNE</b>					
<b>16. WILLIAMS</b>					
<b>2. ROWLEY</b>					
<b>3. BURTIS</b>					
<b>4. TASSONE</b>					
<b>5. CODY</b>					
<b>6. ABBOTT</b>					
<b>12. KNAPP</b>					
<b>TOTAL:</b>	<b>17</b>	<b>0</b>	<b>0</b>	<b>0</b>	

December 21, 2021

Motion Made By Mr. Burtis

RESOLUTION NO. 161

WARNERS WATER DISTRICT TAX, TOWN OF VAN BUREN APPORTIONMENT

RESOLVED, that there be levied and assessed against the taxable property included in the Warners Water District within the Town of Van Buren and against the property named on the tax roll for 2022 as being within the said Warners Water District, the sum of \$1,628.37 said sum being for the payment of the apportionment of said Warners Water District Tax in the Town of Van Buren; and, be it further

RESOLVED, that the Supervisor of the Town of Van Buren be and hereby is directed to extend or cause to be extended said sum against such property named on the tax roll for 2022 as being within the Warners Water District in proportion to each respective assessment, said aggregate sum to be included in the Abstract of Taxes to be raised by the Town of Van Buren for the year 2022.

ADOPTED 12/21/21



I hereby certify that the foregoing is a true and exact copy of the legislation duly adopted by the County Legislature of Onondaga County on the 21<sup>st</sup> day of December 2021.

Clerk, County Legislature



**DECEMBER 21, 2021  
SESSION**

**16**

<b>LEGISLATOR</b>	<b>AYES:</b>	<b>NOES:</b>	<b>ABSENT:</b>	<b>EXCUSED:</b>	
<b>1. MAY</b>					
<b>17. ERVIN</b>					
<b>7. KUHN</b>					
<b>8. RYAN</b>					
<b>9. CHASE</b>					
<b>10. HOLMQUIST</b>					
<b>11. McBRIDE</b>					
<b>13. BUSH</b>					
<b>14. KELLY</b>					
<b>15. KINNE</b>					
<b>16. WILLIAMS</b>					
<b>2. ROWLEY</b>					
<b>3. BURTIS</b>					
<b>4. TASSONE</b>					
<b>5. CODY</b>					
<b>6. ABBOTT</b>					
<b>12. KNAPP</b>					
<b>TOTAL:</b>	<b>17</b>	<b>0</b>	<b>0</b>	<b>0</b>	

December 21, 2021

Motion Made By Mr. Burtis

RESOLUTION NO. 162

WARNERS WATER DISTRICT TAX – GENERAL APPORTIONMENT

WHEREAS, there was set up a budget of \$2,976 for the Warners Water District, of which \$0.00 was for estimated debt service and construction plus \$2,976 for estimated maintenance costs, making a total estimated budget of \$2,976 for the year 2022, plus deficit of \$3.00 leaving an estimated budget of \$2,979; and

WHEREAS, it is provided by contract with the Onondaga County Water Authority and the law pertaining thereto that the Warners Water District area lying within the Towns of Camillus and Van Buren shall reimburse the Onondaga County Water Authority for these expenditures; now, therefore be it

RESOLVED, that the said amount of \$2,979 be and the same hereby is apportioned between the Warners Water District area lying within the Towns of Camillus and Van Buren according to the equalized value of the real property in the said Towns of Camillus and Van Buren appearing on the assessment rolls as situated within the respective limits of such water district as follows:

Town of Camillus	\$1,350.63
Town of Van Buren	<u>1,628.37</u>
	\$2,979.00

and, be it further


RESOLVED, that the following sums be and hereby are approved as the apportionment for the Warners Water District as follows:

Town of Camillus	\$1,350.63
Town of Van Buren	<u>1,628.37</u>
	\$2,979.00

and a certificate of such apportionment be certified by the Clerk of the County Legislature and filed with the Supervisors and Board of Assessors of the Towns of Camillus and Van Buren; and, be it further

RESOLVED, that the Towns of Camillus and Van Buren be and they hereby are directed to raise and pay the same by tax, contract or otherwise as provided by Article 11-A, Section 1170 of the Onondaga County Administrative Code.

ADOPTED 12/21/21



I hereby certify that the foregoing is a true and exact copy of the legislation duly adopted by the County Legislature of Onondaga County on the 21<sup>st</sup> day of December 2021.  
Clerk, County Legislature

**DECEMBER 21, 2021  
SESSION**

**17**

<b>LEGISLATOR</b>	<b>AYES:</b>	<b>NOES:</b>	<b>ABSENT:</b>	<b>EXCUSED:</b>	
<b>1. MAY</b>					
<b>17. ERVIN</b>					
<b>7. KUHN</b>					
<b>8. RYAN</b>					
<b>9. CHASE</b>					
<b>10. HOLMQUIST</b>					
<b>11. McBRIDE</b>					
<b>13. BUSH</b>					
<b>14. KELLY</b>					
<b>15. KINNE</b>					
<b>16. WILLIAMS</b>					
<b>2. ROWLEY</b>					
<b>3. BURTIS</b>					
<b>4. TASSONE</b>					
<b>5. CODY</b>					
<b>6. ABBOTT</b>					
<b>12. KNAPP</b>					
<b>TOTAL:</b>	<b>17</b>	<b>0</b>	<b>0</b>	<b>0</b>	

2021 SESSION VOTE TALLY

December 21, 2021

Motion Made By Mr. Burtis

RESOLUTION NO. 163

AUTHORIZING THE COUNTY COMPTROLLER TO TRANSFER 2021 UNENCUMBERED  
APPROPRIATIONS AND APPROPRIATE REVENUE AFTER EXPIRATION OF THE 2021 FISCAL  
YEAR UPON APPROVAL OF THE COUNTY EXECUTIVE AND THE CHAIRMAN OF THE WAYS  
& MEANS COMMITTEE

WHEREAS, from time to time County departments are subject to fluctuating costs for programs, goods or services because of vendor invoicing errors, imperfect cost projections, public emergencies and other unforeseen events; and

WHEREAS, some fluctuating costs and collected revenues may from time to time exceed the adopted budget as modified appropriation and revenue accounts; and

WHEREAS, generally accepted accounting principles require that all material costs incurred in a fiscal year must be accounted for in that fiscal year's financial reports; and

WHEREAS, it is highly desirable to adjust the control appropriation accounts in order to prevent negative balances and comply with New York State Law; and

WHEREAS, the issuance of wholly accurate annual financial statements is not achievable without all necessary budget modifications; and

WHEREAS, it is highly desirable to adjust the affected appropriation accounts as soon after year-end as reasonably possible, thereby permitting the timely issuance of the annual financial reports; and

WHEREAS, the County's ability to obtain favorable borrowing rates is enhanced by the timely issuance of annual financial statements; and

WHEREAS, it is generally necessary to obtain legislative approval for transfer transactions which exceed \$7,500, to appropriate excess revenue and to appropriate fund balance; and

WHEREAS, it is necessary to authorize the adjustment to correct for negative account balances as provided for herein; now, therefore be it


RESOLVED, that the County Legislature authorizes the County Comptroller, upon the approval of the County Executive and the Chairman of the Ways and Means Committee, to transfer 2021 unencumbered appropriation account balances between and among all Countywide appropriation accounts, to appropriate excess revenue and to appropriate fund balance to all Countywide appropriation accounts; and, be it further

RESOLVED, that a record of such transfers be prepared by the Comptroller's Office and presented to the Chairman of the Ways and Means Committee for review and approval following the closure of the County's 2021 financial records and that such report shall be presented to all members of the Ways and Means Committee within 15 days of closure of said financial records; and, be it further

RESOLVED, that the Comptroller and Finance Department Division of Management and Budget will respond, in writing, to the Chairman of the Ways and Means Committee regarding any item of transfer requiring an explanation; and, be it further

RESOLVED, that the terms and conditions of this resolution shall begin on December 21, 2021 and lapse on April 30, 2022, but may however, be renewed for each succeeding fiscal year by an act of this Legislature.

ADOPTED 12/21/21



I hereby certify that the foregoing is a true and exact copy of the legislation duly adopted by the County Legislature of Onondaga County on the 21<sup>st</sup> day of December 2021.  
Clerk, County Legislature

A handwritten signature in blue ink, appearing to be "Jm", is written over the printed name of the Clerk.

**DECEMBER 21, 2021  
SESSION**

**18**

<b>LEGISLATOR</b>	<b>AYES:</b>	<b>NOES:</b>	<b>ABSENT:</b>	<b>EXCUSED:</b>	
<b>1. MAY</b>					
<b>17. ERVIN</b>					
<b>7. KUHN</b>					
<b>8. RYAN</b>					
<b>9. CHASE</b>					
<b>10. HOLMQUIST</b>					
<b>11. McBRIDE</b>					
<b>13. BUSH</b>					
<b>14. KELLY</b>					
<b>15. KINNE</b>					
<b>16. WILLIAMS</b>					
<b>2. ROWLEY</b>		✓			
<b>3. BURTIS</b>					
<b>4. TASSONE</b>					
<b>5. CODY</b>					
<b>6. ABBOTT</b>					
<b>12. KNAPP</b>					
<b>TOTAL:</b>	<b>16</b>	<b>1</b>	<b>0</b>	<b>0</b>	

2021 SESSION VOTE TALLY

December 21, 2021

Motion Made By Mr. Burtis

RESOLUTION NO. 164

AUTHORIZING THE COUNTY COMPTROLLER, UPON APPROVAL OF THE FINANCE DEPARTMENT DIVISION OF MANAGEMENT AND BUDGET AND THE COUNTY EXECUTIVE'S OFFICE, TO TRANSFER 2021 UNENCUMBERED APPROPRIATION ACCOUNT BALANCES IN EXCESS OF \$7,500 INTO, BETWEEN, AND AMONG ALL INTERDEPARTMENTAL CHARGEBACK APPROPRIATION ACCOUNTS AND ADJUST THE CORRESPONDING INTERDEPARTMENTAL REVENUE ACCOUNTS

WHEREAS, the County operates a full interdepartmental chargeback system to fully account for all costs of each department and program to maximize all Federal, State and other aid available; and

WHEREAS, these cost allocations are prepared approximately eighteen months prior to the end of the fiscal year; and

WHEREAS, these charges are subject to fluctuations in costs within the provider department's budget which affects the Countywide departmental allocations; and

WHEREAS, generally accepted accounting principles require that all material costs incurred in a fiscal year must be accounted for in the fiscal year's financial reports; and

WHEREAS, it is highly desirable to adjust the interdepartmental chargeback control appropriation accounts and adjust the corresponding interdepartmental revenue accounts in order to prevent negative balances and comply with New York State Law; and

WHEREAS, the issuance of wholly accurate annual financial statements is not achievable without all necessary budget modifications; and

WHEREAS, it is highly desirable to adjust the affected appropriation accounts as soon after year-end as reasonably possible, thereby permitting the timely issuance of the annual financial reports; and

WHEREAS, the County's ability to obtain favorable borrowing rates is enhanced by the timely issuance of annual financial statements; and

WHEREAS, it is generally necessary to obtain legislative approval for transfer transactions which exceed \$7,500; and

WHEREAS, it is necessary to authorize the transfer as provided for herein; now, therefore be it

RESOLVED, that the County Legislature authorizes the County Comptroller, upon the approval of the Finance Department Division of Management and Budget, the County Executive's Office, and the Chairman of the Ways and Means Committee of this Legislature to transfer 2021 unencumbered appropriation account balances in excess of \$7,500 into, between, and among all Countywide Interdepartmental Chargeback appropriation accounts and adjust the corresponding interdepartmental revenue accounts; and, be it further


RESOLVED, that a record of such transfers and adjustments be prepared by the Finance Department Division of Management and Budget, and such record of transfers be issued to the Clerk of the County

Legislature, with a copy to the members of the Ways and Means Committee, following the closure of the County's 2021 financial records; and, be it further

RESOLVED, that the terms and conditions of this resolution shall begin on December 21, 2021, and lapse on April 30, 2022, but may however, be renewed for each succeeding fiscal year by an act of this Legislature. Examples of these accounts are as follows:

<u>Account</u>	<u>Account Name</u>
691200	Employee Benefits
694950	Interdepartmental Charges
699690	Transfer to Debt Service
668520-668800	Interfund Transfers
590060	Interdepartmental Revenue
590070-590071	Interfund Transfers

ADOPTED 12/21/21



I hereby certify that the foregoing is a true and exact copy of the legislation duly adopted by the County Legislature of Onondaga County on the 21<sup>st</sup> day of December 2021.

Clerk, County Legislature



**DECEMBER 21, 2021  
SESSION**

**19**

<b>LEGISLATOR</b>	<b>AYES:</b>	<b>NOES:</b>	<b>ABSENT:</b>	<b>EXCUSED:</b>	
<b>1. MAY</b>					
<b>17. ERVIN</b>					
<b>7. KUHN</b>					
<b>8. RYAN</b>					
<b>9. CHASE</b>					
<b>10. HOLMQUIST</b>					
<b>11. McBRIDE</b>					
<b>13. BUSH</b>					
<b>14. KELLY</b>					
<b>15. KINNE</b>					
<b>16. WILLIAMS</b>					
<b>2. ROWLEY</b>					
<b>3. BURTIS</b>					
<b>4. TASSONE</b>					
<b>5. CODY</b>					
<b>6. ABBOTT</b>					
<b>12. KNAPP</b>					
<b>TOTAL:</b>	<b>17</b>	<b>0</b>	<b>0</b>	<b>0</b>	

2021 SESSION VOTE TALLY

December 21, 2021

Motion Made By Mr. Burtis

RESOLUTION NO. 165

### STANDARD WORK DAY AND REPORTING RESOLUTION


WHEREAS, the County of Onondaga hereby establishes the following as standard work days for elected and appointed officials and will report the following days worked to the New York State and Local Employees' Retirement System based on the record of activities maintained and submitted by these officials to the Clerk of this Legislature:

L Name	F Name	MI	Title	*Term Begins/Ends	Standard Work Day (hrs/day)	Days/Month (based on Record of Activities)	Tier 1	No record of activities completed
APPOINTED								
Harris	Isabelle	M	Director of Strategic Initiatives	Jan. 1, 2020 - Dec. 31, 2023	7	26.21		

RESOLVED, that, pursuant to the requirements of 2 NYCRR 315.4, the Clerk of this Legislature is hereby directed to cause a copy of this resolution to be publicly posted for at least 30 days after adoption and, thereafter, to transmit this resolution and a supporting affidavit of posting to be filed with the New York State Office of the Comptroller within 15 days after the 30 day public posting period ends.

\*Reflects the term of the Elected or Appointed Official making the appointment

ADOPTED 12/21/21



I hereby certify that the foregoing is a true and exact copy of the legislation duly adopted by the County Legislature of Onondaga County on the 21<sup>st</sup> day of December 2021.  
Clerk, County Legislature

**DECEMBER 21, 2021  
SESSION**

**20**

**LEGISLATOR**

**AYES:**

**NOES:**

**ABSENT:**

**EXCUSED:**

**1. MAY**

**17. ERVIN**

**7. KUHN**

**8. RYAN**

**9. CHASE**

**10. HOLMQUIST**

**11. McBRIDE**

**13. BUSH**

**14. KELLY**

**15. KINNE**

**16. WILLIAMS**

**2. ROWLEY**

**3. BURTIS**

**4. TASSONE**

**5. CODY**

**6. ABBOTT**

**12. KNAPP**

**TOTAL:**

**17**

**0**

**0**

**0**

*Chairman Knapp recessed  
the meeting at 2:37 p.m.  
The meeting reconvened  
at 3:23 p.m.*

December 21, 2021

Motion Made By Ms. Cody

RESOLUTION NO. 166

CONFIRMING REAPPOINTMENTS BY THE COUNTY EXECUTIVE TO THE ONONDAGA  
COUNTY PUBLIC LIBRARY BOARD OF TRUSTEES

WHEREAS, pursuant to Article XXV, Section 25.05, of the Onondaga County Administrative Code, J. Ryan McMahon, II, Onondaga County Executive, duly reappointed and designated, subject to confirmation of the County Legislature, the following individuals to serve as members of the Onondaga County Public Library Board of Trustees:

REAPPOINTMENTS:

Timothy Mulvey  
5139 Hoag Lane  
Fayetteville, New York 13066

TERM EXPIRES:

December 31, 2026

Edward Kochian  
2005 Pine Bluff  
Skaneateles, New York 13152


December 31, 2026

and

WHEREAS, it is the desire of this Legislature to confirm said reappointments; now, therefore be it

RESOLVED, that the Onondaga County Legislature does hereby confirm the reappointments of the above named individuals to serve as members of the Onondaga County Public Board of Trustees for the term specified above.

ADOPTED 12/21/21



I hereby certify that the foregoing is a true and exact copy of the legislation duly adopted by the County Legislature of Onondaga County on the 21<sup>st</sup> day of December 2021.  
Clerk, County Legislature

**DECEMBER 21, 2021  
SESSION**

**21**

<b>LEGISLATOR</b>	<b>AYES:</b>	<b>NOES:</b>	<b>ABSENT:</b>	<b>EXCUSED:</b>	
<b>1. MAY</b>					
<b>17. ERVIN</b>					
<b>7. KUHN</b>					
<b>8. RYAN</b>					
<b>9. CHASE</b>					
<b>10. HOLMQUIST</b>					
<b>11. McBRIDE</b>					
<b>13. BUSH</b>					
<b>14. KELLY</b>					
<b>15. KINNE</b>					
<b>16. WILLIAMS</b>					
<b>2. ROWLEY</b>					
<b>3. BURTIS</b>					
<b>4. TASSONE</b>					
<b>5. CODY</b>					
<b>6. ABBOTT</b>					
<b>12. KNAPP</b>					
<b>TOTAL:</b>	<b>17</b>	<b>0</b>	<b>0</b>	<b>0</b>	

2021 SESSION VOTE TALLY

December 21, 2021

Motion Made By Ms. Cody

RESOLUTION NO. 167

AUTHORIZING AN AGREEMENT WITH THE CITY OF SYRACUSE RELATING TO THE USE OF  
THE CITY FUEL FACILITY AT THE CITY'S DEPARTMENT OF PUBLIC WORKS BY  
ONONDAGA COUNTY VEHICLES

WHEREAS, the City of Syracuse operates a Fuel Facility at the City's Department of Public Works, and the County would like to enter into an agreement with the City to be permitted to use such facility for filling various work-related vehicles; and

WHEREAS, the Commissioner of Public Works has determined that the City Fuel Facility is capable of handling the additional fuel required to carry out the terms of the agreement authorized herein, and the City Common Council has authorized such agreement on October 12, 2021, Ordinance No. 625-2021; and

WHEREAS, the County currently uses the City's Fuel Facility under an agreement authorized by Resolution No. 59-2019, and it is necessary to authorize a renewal of such agreement; now, therefore be it

RESOLVED, that the County Executive is authorized to execute an agreement with the City of Syracuse regarding the use of the City of Syracuse Public Works Fuel Facility to fuel various vehicles used by the County of Onondaga; and, be it further

RESOLVED, that under such agreement, continuing the same terms and conditions, fuel will be provided to approximately 310 cars and pick-up trucks owned by the County of Onondaga and/or used by County of Onondaga officers and employees in the course of their employment responsibilities, and, further, that the County shall pay to the City all actual costs associated with the County's use of the Fuel Facility, including: (1) all the costs of vehicle gas keys and personnel identification numbers required by said County vehicles; (2) costs necessary for computer accessibility, including but not limited to a phone modem; (3) the cost of fuel obtained at the Fuel Facility to be used in County vehicles, plus an administrative fee of \$.06 for each gallon obtained at the Fuel Facility to be used in County vehicles; (4) with the charge for keys being based on actual cost to the City to be paid on an "as incurred basis"; and (5) an administrative fee of five percent (5%) of the costs associated with vehicle gas keys and personnel identification numbers issued to the County; and, be it further

RESOLVED, that the costs for the fuel obtained at the Fuel Facility and the administrative charge added to each gallon is to be paid by the County to the City on a monthly basis and that the remaining charges, including the various identification numbers and gas keys and administrative charges therefor, are to be paid by the County to the City as such costs are incurred by the City; and, be it further


RESOLVED, that in the event that the County desires to increase the number of County vehicles obtaining fuel under this agreement, such number may be increased as agreed upon by the parties, provided, however, that the City verifies that it has the capability to accommodate the desired increase; and, be it further

RESOLVED, that during the term of this agreement, any updates or improvements to the City's Fuel Facility and related systems shall be a shared cost between the City and the County in an amount proportionate to the percentage of fuel used by each party; provided, however, that the City shall notify and get approval of the County prior to commencement of such improvements, and that further the County shall

be solely responsible for the costs of updates or changes in programming which are done for the convenience of the County; and, be it further

RESOLVED, that the initial term of the agreement shall be for one year and may be renewed for two additional one-year periods, and that further, notwithstanding the term of the agreement, either the City or County may terminate this agreement at any time upon thirty (30) days written notice to the other party, provided that all costs and expenses due or accruing under such agreement shall be promptly paid on or prior to the date of termination.

ADOPTED 12/21/21



I hereby certify that the foregoing is a true and exact copy of the legislation duly adopted by the County Legislature of Onondaga County on the 21<sup>st</sup> day of December 2021.  
Clerk, County Legislature

A handwritten signature in blue ink, appearing to be "Jm", is written over the printed name of the Clerk.

**DECEMBER 21, 2021  
SESSION**

**22**

<b>LEGISLATOR</b>	<b>AYES:</b>	<b>NOES:</b>	<b>ABSENT:</b>	<b>EXCUSED:</b>	
<b>1. MAY</b>					
<b>17. ERVIN</b>					
<b>7. KUHN</b>					
<b>8. RYAN</b>					
<b>9. CHASE</b>					
<b>10. HOLMQUIST</b>					
<b>11. McBRIDE</b>					
<b>13. BUSH</b>					
<b>14. KELLY</b>					
<b>15. KINNE</b>					
<b>16. WILLIAMS</b>					
<b>2. ROWLEY</b>					
<b>3. BURTIS</b>					
<b>4. TASSONE</b>					
<b>5. CODY</b>					
<b>6. ABBOTT</b>					
<b>12. KNAPP</b>					
<b>TOTAL:</b>	<b>17</b>	<b>0</b>	<b>0</b>	<b>0</b>	

2021 SESSION VOTE TALLY



December 21, 2021

Motion Made By Ms. Cody

RESOLUTION NO. 168

AMENDING THE 2021 COUNTY BUDGET TO ACCEPT REVENUES FROM THE NEW YORK  
STATE UNIFIED COURT SYSTEM AND CITY OF SYRACUSE TO REPLACE FUNDS EXPENDED  
FOR CERTAIN FACILITY PROJECTS

WHEREAS, the Onondaga County Department of Facilities Management is authorized to receive revenue from the New York State Unified Court System, City of Syracuse, and City of Syracuse Police Department (SPD) into their capital account to replace funds expended for projects that these entities committed to funding, either in whole or in part; and

WHEREAS, the aforementioned projects consisted of renovating and repairing courtrooms 300 and 304 in the County Courthouse for the New York State Unified Court System and repairing and improving the Crime Analysis Center on the 2<sup>nd</sup> floor of the Public Safety Building for, inter alia, the City of Syracuse and SPD, New York State Division of Criminal Justice Services, Onondaga County Sheriff's Office and Office of the Onondaga County District Attorney; and

WHEREAS, the revenues authorized to be received are: \$586,149 from the New York State Unified Court System for courtroom renovations; and \$65,000 from the City of Syracuse and SPD for work associated with the Crime Analysis Center; and

WHEREAS, it is necessary to amend the budget to receive these revenues owed to replace funds expended for facility projects; now, therefore be it

RESOLVED, that the County Executive is authorized to execute agreements and such other documents as may reasonably be necessary to implement the intent of this resolution; and, be it further

RESOLVED, that the 2021 County Budget is amended as follows:

REVENUES:

In Admin Unit 0500000000

Facilities Management

Speed Type #470021

In Project 512592 – Downtown Campus Various Improv

In Account 590020 – State Aid-General Govt Support

\$586,149

In Account 590057 – Other Misc Revenues

\$65,000

APPROPRIATIONS:

In Admin Unit 0500000000


Facilities Management

Speed Type #470021

In Project 512592 – Downtown Campus Various Improv

\$651,149

ADOPTED 12/21/21



I hereby certify that the foregoing is a true and exact copy of the legislation duly adopted by the County Legislature of Onondaga County on the 21<sup>st</sup> day of December 2021.

Clerk, County Legislature

**DECEMBER 21, 2021  
SESSION**

**23**

<b>LEGISLATOR</b>	<b>AYES:</b>	<b>NOES:</b>	<b>ABSENT:</b>	<b>EXCUSED:</b>	
<b>1. MAY</b>					
<b>17. ERVIN</b>					
<b>7. KUHN</b>					
<b>8. RYAN</b>					
<b>9. CHASE</b>					
<b>10. HOLMQUIST</b>					
<b>11. McBRIDE</b>					
<b>13. BUSH</b>					
<b>14. KELLY</b>					
<b>15. KINNE</b>					
<b>16. WILLIAMS</b>					
<b>2. ROWLEY</b>					
<b>3. BURTIS</b>					
<b>4. TASSONE</b>					
<b>5. CODY</b>					
<b>6. ABBOTT</b>					
<b>12. KNAPP</b>					
<b>TOTAL:</b>	<b>17</b>	<b>0</b>	<b>0</b>	<b>0</b>	

December 21, 2021

PULLED

Motion Made By Ms. Cody

RESOLUTION NO. \_\_\_\_\_

AMENDING THE 2022 COUNTY BUDGET TO MAKE FUNDS AVAILABLE FOR  
CONSTRUCTION OF AN AQUARIUM

WHEREAS, the 2022 adopted County Budget, as amended by the Ways and Means Report, provides funding in the amount of \$30,434,751 for capital expenditures, held in contingency and to be used for the purpose of constructing an Aquarium, and it is necessary to amend the budget and make them available for use; now, therefore be it

RESOLVED, that the budget shall be amended, as provided herein below, to release funds from the contingency and to make such funds available for use to implement the intent of this resolution, provided that agreements are executed as may be necessary; and, be it further

RESOLVED, that the 2022 County Budget is amended as follows:

APPROPRIATIONS:

In Admin Unit 2365150000

County General

In Speed Type #140061

In Account 674600 – Provision for Capital Projects

\$30,434,751

In Account 666500 – Contingent Account

(\$30,434,751)

December 21, 2021

Motion Made By Ms. Abbott

RESOLUTION NO. 169

AMENDING THE 2021 BUDGET FOR AMERICAN RESCUE PLAN ACT FUNDS TO SUPPORT  
THE EMERGENCY RENTAL ASSISTANCE PROGRAM

WHEREAS, the County has a mission to prevent the risk of homelessness, and understands that the COVID-19 pandemic and its attendant economic impact has affected the housing security of County residents; and

WHEREAS, American Rescue Plan Act funds will support emergency rental assistance and homelessness prevention activities to mitigate the impacts of COVID-19. The County will use these funds to aid individuals and families with back rent, utilities owed, and in some cases future rents. To be eligible, an individual in the household must have had a reduction of income or other financial hardship due to COVID-19; or an individual within the household can demonstrate a risk of experiencing homelessness or housing instability; there is an obligation to pay rental arrears and rent; and/or the individual's household income is at 80% or below the area's median income and the individual is a tenant resident within Onondaga County; and

WHEREAS, the American Rescue Plan Act funds will be used to respond to the coronavirus pandemic (COVID-19) among individuals and families who need urgent rental assistance and homeless prevention financial assistance to mitigate the impacts of COVID-19; and now, therefore be it

RESOLVED, that the 2021 County budget is amended as follows:

REVENUES:

In Admin Unit 8110000000

Department of Social Services-Economic Security

Speed Type #430413

In Project 785387 – ERA

In Account 590015 Federal Aid- General Govt Support \$9,071,037

APPROPRIATIONS:


In Admin Unit 8110000000

Department of Social Services-Economic Security

Speed Type #430413

In Project 785387 – ERA \$9,071,037

ADOPTED 12/21/21



I hereby certify that the foregoing is a true and exact copy of the legislation duly adopted by the County Legislature of Onondaga County on the 21<sup>st</sup> day of December 2021.

Clerk, County Legislature

**DECEMBER 21, 2021  
SESSION**

**25**

LEGISLATOR	AYES:	NOES:	ABSENT:	EXCUSED:	
1. MAY					<i>Mr. Williams requested to be added as a co-sponsor.</i>
17. ERVIN					
7. KUHN					
8. RYAN					
9. CHASE					
10. HOLMQUIST					
11. McBRIDE					
13. BUSH					
14. KELLY					
15. KINNE					
16. WILLIAMS					
2. ROWLEY					
3. BURTIS					
4. TASSONE					
5. CODY					
6. ABBOTT					
12. KNAPP					
<b>TOTAL:</b>	<b>17</b>	<b>0</b>	<b>0</b>	<b>0</b>	

2021 SESSION VOTE TALLY

LOCAL LAW NO. \_\_\_\_ - 2021

A LOCAL LAW AMENDING ARTICLE II OF THE ONONDAGA COUNTY ADMINISTRATIVE  
CODE SECTION 2.17 WITH RESPECT TO REAPPORTIONMENT

BE IT ENACTED BY THE COUNTY LEGISLATURE OF ONONDAGA COUNTY AS FOLLOWS:

Section 1. The Administrative Code is hereby amended as follows:

Section 2.17. REAPPORTIONMENT.

To comply with the timeline in Section 207 of the Onondaga County Charter, at least thirty days prior to the earliest date of circulation of designating petitions for the primary election occurring 12 months following publication of the results of each federal decennial census of the County, the County Legislature shall prepare and approve a plan of reapportionment reflecting the number and geographic boundaries of the various districts from which its subsequent membership shall be elected. Each such plan shall be based upon the distribution of population throughout the County. It shall conform to applicable guidelines and rules relating to apportionment and, within such structures, provide for districts as nearly compatible with local governmental lines within the County as shall then be practicable. A reapportionment commission shall be created and appointed pursuant to Section 207 of the Onondaga County Charter as amended.

However, upon each and every reapportionment conducted pursuant to Onondaga County Administrative Code Section 2.17, subsequent to September 1, 2010, the number of legislators shall be reduced to seventeen, and the number of districts shall be reduced to seventeen. One legislator shall be elected from each of said seventeen districts, and district boundaries shall be revised to be consistent therewith.

In the event that the local law providing for such reapportionment shall be placed on the ballot pursuant to referendum, the number of legislators shall not be reduced unless and until said local law is approved by the voters.

Section 2. Construction.

Any previously enacted resolutions or local laws relating to the reapportionment procedures in Onondaga County are hereby amended to be consistent with this local law. Except as specifically amended herein, the Onondaga County Charter and Administrative Code remain in full force and effect.

Section 3. Severability.

In the event that any provision contained herein should be found by a judge to be improper, illegal, and/or void, it is the intent of this Legislature to sever such provisions from this local law and to revive and restore the relevant provisions of the Charter and Administrative Code to the status quo ante.

Section 4. Effective Date.

This local law shall take effect upon filing in accordance with the Municipal Home Rule Law.

DEFEATED 12/21/21

**DECEMBER 21, 2021  
SESSION**

**Local Law A**

**LEGISLATOR**

**AYES:**

**NOES:**

**ABSENT:**

**EXCUSED:**

**1. MAY**

✓

**17. ERVIN**

✓

**7. KUHN**

✓

**8. RYAN**

✓

**9. CHASE**

✓

**10. HOLMQUIST**

✓

**11. McBRIDE**

✓

**13. BUSH**

✓

**14. KELLY**

✓

**15. KINNE**

✓

**16. WILLIAMS**

✓

**2. ROWLEY**

✓

**3. BURTIS**

✓

**4. TASSONE**

✓

**5. CODY**

✓

**6. ABBOTT**

✓

**12. KNAPP**

✓

**TOTAL:**

**8**

**9**

**0**

**0**

*Chairman Knapp pulled  
Local Law C.*

*Legislator Holmquist  
assumed the chair, so  
Chairman Knapp could  
debate. Following debate,  
Chairman Knapp  
re-assumed the chair.*

LOCAL LAW NO. \_\_\_\_ - 2021

A LOCAL LAW TO REAPPORTION THE ONONDAGA COUNTY LEGISLATURE BY  
AMENDING ARTICLE II, SECTION 206 OF THE ONONDAGA COUNTY CHARTER

BE IT ENACTED BY THE ONONDAGA COUNTY LEGISLATURE OF THE COUNTY OF  
ONONDAGA, NEW YORK, AS FOLLOWS:

Section 1. Article II, Section 206 of the Onondaga County Charter is hereby amended to read as follows:

Section 206. DISTRICTS.

For the purpose of electing County Legislators, Onondaga County shall be divided into seventeen (17) districts. One County Legislator shall be elected to the County Legislature of Onondaga County from each of said districts. Eleven (11) of these districts shall be composed of territory within the County of Onondaga totally outside the City of Syracuse; Five (5) of these districts shall be composed of territory totally within the City of Syracuse; One (1) of these districts shall be composed of territory both outside the City of Syracuse and territory within the City of Syracuse. All references to towns apply to the territory wholly contained in each of the towns of Onondaga County bounded as of November 1, 2021.

The eleven (11) districts within the County of Onondaga composed of territory totally outside of the City of Syracuse are described as follows:

FIRST LEGISLATIVE DISTRICT

All of the Town of Van Buren and a portion of the Town of Lysander bounded by a line described as follows: BEGINNING at a point at northwest corner of the Town of Lysander; thence generally easterly and southerly along the northern town line of the Town of Lysander to its intersection with the easterly elongation of the centerline of an unnamed creek, said creek crossing River Road approximately 700' south of the intersection of River Road and Greenleaf Drive; thence westerly along said elongation and creek centerline to its intersection with River Road; thence southerly along said centerline to its intersection with the centerline of Glacier Ridge Road; thence westerly along said centerline to its intersection with the centerline of Potter Road; thence westerly along said centerline to its intersection with the centerline of North Entry Road; thence southerly along said centerline to its intersection with the centerline of Braewood Drive; thence northeasterly along said centerline to its intersection with the centerline of Carpenter Road; thence southeasterly along said centerline to its intersection with the centerline of the southbound lane of Willett Parkway; thence southwesterly along said centerline to its intersection with the centerline of Route 31; thence westerly along said centerline to its intersection with the centerline of Aspen Springs Drive; thence southerly along said centerline to its intersection with the village line of the Village of Baldwinsville; thence following said village line generally easterly, southerly and westerly to its intersection with the centerline of Cold Springs Road; thence southeasterly along said centerline to its intersection with the centerline of Bendigo Drive; thence southerly along said centerline to its intersection with the centerline of Cortina Road; thence southeasterly along said centerline to its intersection with the centerline of Killoe Road; thence easterly along said centerline to its intersection with the centerline of Dunderry Heights; thence northerly along said centerline to its intersection with the centerline of Cold Springs Road; thence southeasterly along said centerline to its intersection with the centerline of North Hayes Road; thence southwesterly along said centerline



to its intersection with the centerline of an unnamed creek, said intersection being approximately 700' north of the intersection of North Hayes Road and Perryville Road; thence westerly along said creek centerline to its intersection with the southern town line of the Town of Lysander and the northern town line of the Town of Van Buren, said town lines also being the centerline of the Seneca River; thence following said town line of the Town of Lysander generally westerly then northerly to the point of beginning.

## SECOND LEGISLATIVE DISTRICT

Portions of the towns of Clay and Lysander bounded by a line described as follows: BEGINNING at a point of intersection of the western town line of the Town of Clay and the eastern town line of the Town of Lysander with the centerlines of the Oneida River, the Oswego River, and the Seneca River; thence northerly along said town line of the Town of Lysander to its intersection with the easterly elongation of the centerline of an unnamed creek, said creek crossing River Road approximately 700' south of the intersection of River Road and Greenleaf Drive; thence westerly along said elongation and creek centerline to its intersection with River Road; thence southerly along said centerline to its intersection with the centerline of Glacier Ridge Road; thence westerly along said centerline to its intersection with the centerline of Potter Road; thence westerly along said centerline to its intersection with the centerline of North Entry Road; thence southerly along said centerline to its intersection with the centerline of Braewood Drive; thence northeasterly along said centerline to its intersection with the centerline of Carpenter Road; thence southeasterly along said centerline to its intersection with the centerline of the southbound lane of Willett Parkway; thence southwesterly along said centerline to its intersection with the centerline of Route 31; thence westerly along said centerline to its intersection with the centerline of Aspen Springs Drive; thence southerly along said centerline to its intersection with the village line of the Village of Baldwinsville; thence following said village line generally southerly to its intersection with the centerline of Cold Springs Road; thence southeasterly along said centerline to its intersection with the centerline of Bendigo Drive; thence southerly along said centerline to its intersection with the centerline of Cortina Road; thence southeasterly along said centerline to its intersection with the centerline of Killoe Road; thence easterly along said centerline to its intersection with the centerline of Dunderry Heights; thence northerly along said centerline to its intersection with the centerline of Cold Springs Road; thence southeasterly along said centerline to its intersection with the centerline of North Hayes Road; thence southwesterly along said centerline to its intersection with the centerline of an unnamed creek, said intersection being approximately 700' north of the intersection of North Hayes Road and Perryville Road; thence westerly along said creek centerline to its intersection with the southern town line of the Town of Lysander and the northern town line of the Town of Van Buren, said town lines also being the centerline of the Seneca River; thence following said town line of the Town of Lysander generally easterly and northerly to its intersection with a westerly elongation of the centerline of Wetzel Road; thence easterly along said elongation and centerline of Wetzel Road to its intersection with the centerline of Morgan Road; thence northerly along said centerline to its intersection with the centerline of the southbound lane of Route 481; thence northwesterly along said centerline to its intersection with the centerline of Route 31; thence easterly along said centerline to its intersection with the centerline of Henry Clay Boulevard; thence northerly along said centerline to its intersection with the centerline of Oak Orchard Road; thence westerly along said centerline to its intersection with the centerline of Morgan Road; thence northerly along said centerline to its intersection with the northern town line of the Town of Clay, said town line also being the centerline of the Oneida River; thence following the town line of the Town of Clay generally northwesterly and southwesterly to the point of beginning.

### THIRD LEGISLATIVE DISTRICT

Portions of the towns of Cicero and Manlius bounded by a line described as follows: BEGINNING at a point at the intersection of the western town line of the Town of Cicero and the eastern town line of the Town of Clay and the centerline of the Oneida River; thence generally southerly and easterly along said town line of the Town of Clay to its intersection with the centerline of Route 31; thence easterly along said centerline to its intersection with the centerline of the northbound lane of Interstate 81; thence southerly along said centerline to its intersection with a westerly elongation of the centerline of Gillette Road; thence southeasterly along said elongation and centerline of Gillette Road to its intersection with the centerline of South Bay Road; thence southwesterly along said centerline to its intersection with the centerline of East Pine Grove Road; thence easterly along said centerline to its intersection with the centerline of Thompson Road; thence easterly along said centerline to its intersection with the centerline of the northbound lane of Northern Boulevard; thence southerly along said centerline to its intersection with the centerline of the northbound lane of Interstate 481; thence southeasterly along said centerline to its intersection with the northern town line of the Town of DeWitt and the southern town line of the Town of Cicero; thence following said town line of the town of DeWitt generally easterly and southerly to its intersection with the centerline of Manlius Center Road; thence easterly along said centerline to its intersection with the centerline of Fremont Road; thence northerly along said centerline to its intersection with the centerline of the southern-most track of the CSX rail line; thence easterly along said rail line to its intersection with the western village line of the Village of Minoa; thence following said village line generally southerly, easterly, and northerly to its intersection with the centerline of Schepps Corners Road; thence northerly along said centerline to its intersection with the centerline of Kirkville Road; thence easterly along said centerline to its intersection with the centerline of North Manlius Road; thence northeasterly along said centerline to its intersection with the centerline of the eastbound lane of the New York State Thruway; thence easterly along said centerline to its intersection with the eastern town line of the Town of Manlius; thence following said town line generally northerly to its intersection with the town line of the Town of Cicero; thence following said town line of the Town of Cicero generally northerly and northwesterly to the point of beginning.

### FOURTH LEGISLATIVE DISTRICT

Portions of the town Salina bounded by a line described as follows: BEGINNING at a point at the intersection the town lines of the towns of Salina, Clay, and Lysander; thence following said town line of the Town of Salina generally southwesterly, southeasterly, and easterly to its intersection with the centerline of Teall Avenue; thence northerly along said centerline to its intersection with the centerline of the westbound lane of Court Street; thence easterly along said centerline to its intersection with the centerline of the westbound lane of Route 298; thence easterly along said centerline to its intersection with the eastern town line of the Town of Salina; thence following said town line generally northerly and westerly to its intersection with the centerline of the southbound lane of Interstate Route 81; thence southwesterly along said centerline to its intersection with the centerline of the northbound lane of Brewerton Road; thence northerly along said centerline to its intersection with the centerline of Bailey Road; thence westerly along said centerline to its intersection with the centerline of Buckley Road; thence southerly along said centerline to its intersection with the centerline of Homeview Drive; thence westerly along said centerline to its intersection with the centerline of Driftwood Drive; thence northerly, westerly, and southerly along said centerline to its intersection with the centerline of North Woodland Drive; thence westerly along said centerline to its intersection with the centerline of Larkin Street; thence northerly along said centerline to its intersection with the centerline of Limestone Drive; thence westerly along said

centerline to its intersection with the centerline of Electronics Parkway; thence northerly along said centerline to its intersection with the centerline of Henry Clay Boulevard; thence northerly along said centerline to its intersection with the northern town line of the Town of Salina; thence following said town line generally westerly and northwesterly to the point of beginning.

#### FIFTH LEGISLATIVE DISTRICT

Portions of the towns of Cicero, Clay, and Salina bounded by a line described as follows: BEGINNING at a point at the intersection of the centerline of Henry Clay Boulevard and the northern town line of the Town of Salina and the southern town line of the Town of Clay; thence northerly along said centerline of Henry Clay Boulevard to its intersection with the centerline of West Taft Road; thence northeasterly along said centerline to its intersection with the centerline of Bear Road; thence northeasterly and easterly along said centerline to its intersection with the centerline of Mill Brook; thence northerly along said brook centerline to its intersection with the centerline of Mud Creek; thence easterly along said creek centerline to its intersection with the centerline of the northbound lane of Route 481; thence northwesterly along said centerline to its intersection with the centerline of the ramp from the northbound lane of Route 481 to Caughdenoy Road; thence northwesterly along said ramp centerline to its intersection with the centerline of Caughdenoy Road; thence southeasterly and easterly along said centerline to its intersection with the centerline of Lawton Road; thence northerly and northeasterly along said centerline to its intersection with the eastern town line of the Town of Clay; thence following said town line generally northerly to its intersection with the centerline of Route 31; thence easterly along said centerline to its intersection with the centerline of the northbound lane of Interstate Route 81; thence southerly along said centerline to its intersection with a westerly elongation of the centerline of Gillette Road; thence southeasterly along said elongation and centerline of Gillette Road to its intersection with the centerline of South Bay Road; thence southwesterly along said centerline to its intersection with the centerline of East Pine Grove Road; thence easterly along said centerline to its intersection with the centerline of Thompson Road; thence easterly along said centerline to its intersection with the centerline of the northbound lane of Northern Boulevard; thence southerly along said centerline to its intersection with the centerline of the northbound lane of Interstate Route 481; thence southeasterly along said centerline to its intersection with the northern town line of the Town of DeWitt and the southern town line of the Town of Cicero; thence following said town line of the Town of DeWitt generally westerly to its intersection with the centerline of the southbound lane of Interstate Route 81; thence southwesterly along said centerline to its intersection with the centerline of the northbound lane of Brewerton Road; thence northerly along said centerline to its intersection with the centerline of Bailey Road; thence westerly along said centerline to its intersection with the centerline of Buckley Road; thence southerly along said centerline to its intersection with the centerline of Homeview Drive; thence westerly along said centerline to its intersection with the centerline of Driftwood Drive; thence northerly, westerly, and southerly along said centerline to its intersection with the centerline of North Woodland Drive; thence westerly along said centerline to its intersection with the centerline of Larkin Street; thence northerly along said centerline to its intersection with the centerline of Limestone Drive; thence westerly along said centerline to its intersection with the centerline of Electronics Parkway; thence northerly along said centerline to its intersection with the centerline of Henry Clay Boulevard; thence northerly along said centerline to the point of beginning.

#### SEVENTH LEGISLATIVE DISTRICT

All of the Town of DeWitt and a portion of the Town of Salina bounded by a line described as follows: BEGINNING at a point at the intersection of the southern town line of the Town of Salina and the northern city line of the City of Syracuse and the centerline of Teall Avenue; thence

northerly along said centerline to its intersection with the centerline of the westbound lane of Court Street; thence easterly along said centerline to its intersection with the centerline of the westbound lane of Route 298; thence easterly along said centerline to its intersection with the eastern town line of the Town of Salina; thence following said town line generally southerly and westerly to the point of beginning.

#### TENTH LEGISLATIVE DISTRICT

Portions of the Town of Manlius bounded by a line described as follows: BEGINNING at a point at the intersection of the town lines of the towns of DeWitt, Manlius, and Pompey; thence generally northerly along said town lines of the towns of DeWitt and Manlius to its intersection with the centerline of Manlius Center Road; thence easterly along said centerline to its intersection with the centerline of Fremont Road; thence northerly along said centerline to its intersection with the centerline of the southern-most track of the CSX rail line; thence easterly along said rail line to its intersection with the western village line of the Village of Minoa; thence following said village line generally southerly, easterly, and northerly to its intersection with the centerline of Schepps Corners Road; thence northerly along said centerline to its intersection with the centerline of Kirkville Road; thence easterly along said centerline to its intersection with the centerline of North Manlius Road; thence northeasterly along said centerline to its intersection with the centerline of the eastbound lane of the New York State Thruway; thence easterly along said centerline to its intersection with the eastern town line of the Town of Manlius; thence following said town line generally easterly, southerly, and westerly to the point of beginning.

#### ELEVENTH LEGISLATIVE DISTRICT

Portions of the towns of Camillus and Onondaga bounded by a line described as follows: BEGINNING at a point at the intersection of the town lines of the towns of Marcellus, Onondaga, and Otisco; thence following said town line of the Town of Onondaga and an elongation of said town line generally northerly to its intersection with the centerline of Thacker Lane; thence easterly along said centerline to its intersection with the centerline of Weatheridge Drive; thence northerly along said centerline to its intersection with the centerline of the northbound lane of Weatheridge Drive; thence northerly along said centerline to its intersection with the centerline of West Genesee Street; thence westerly along said centerline to its intersection with the centerline of Sherwood Avenue; thence northwesterly along said centerline to its intersection with the village line of the Village of Camillus; thence generally northerly along said village line and an easterly elongation to its intersection with the centerline of the Finger Lakes Railway; thence northeasterly along said rail centerline to its intersection with the centerline of Hinsdale Road; thence southerly along said centerline to its intersection with the centerline of Milton Avenue; thence easterly along said centerline to its intersection with the centerline of Male Avenue; thence southerly along said centerline to its intersection with the centerline of West Genesee Street; thence northeasterly along said centerline to its intersection with the centerline of Beverly Drive; thence southerly along said centerline to its intersection with the centerline of Chapel Drive; thence southwesterly along said centerline to its intersection with the centerline of the southbound lane of Beverly Drive; thence southerly along said centerline to its intersection with the centerline of Beverly Drive; thence southerly along said centerline to its intersection with the centerline of Glenview Parkway; thence easterly along said centerline to its intersection with the centerline of Skyview Terrace; thence southerly along said centerline to its intersection with the centerline of Beverly Drive; thence easterly along said centerline to its intersection with the centerline of Onondaga Road; thence northerly along said centerline to its intersection with a westerly elongation of the northern property line of the Onondaga Road Elementary School; thence easterly along said elongation and property line to its intersection with the eastern town line of the Town of Camillus and the western town line

of the Town of Geddes; thence following said town lines generally southerly to their intersection with the town line of the Town of Onondaga; thence following said town line of the Town of Onondaga generally easterly and southeasterly to its intersection with the centerline of West Seneca Turnpike; thence westerly along said centerline to its intersection with the centerline of Makyes Road; thence southerly along said centerline to its intersection with the centerline of Cleveland Road; thence southerly along said centerline to its intersection with the northern boundary line of the Onondaga Nation; thence following said boundary line of the Onondaga Nation generally westerly and southerly to its intersection with the eastern town line of the Town of Onondaga and the western town line of the Town of LaFayette; thence following said town line of the Town of Onondaga generally southerly and westerly to the point of beginning.

#### TWELFTH LEGISLATIVE DISTRICT

All of the Onondaga Nation and the towns of Fabius, LaFayette, Otisco, Pompey, Spafford, and Tully and portions of the Town of Onondaga bounded by a line described as follows: BEGINNING at a point at the intersection of the town lines of the towns of DeWitt and Onondaga and the city line of the City of Syracuse; thence following said town line of the Town of Onondaga and city line of the City of Syracuse generally westerly, southerly, westerly, and northerly to their intersection with the centerline of West Seneca Turnpike; thence westerly along said centerline to its intersection with the centerline of Makyes Road; thence southerly along said centerline to its intersection with the centerline of Cleveland Road; thence southerly along said centerline to its intersection with the northern boundary line of the Onondaga Nation; thence following said boundary line of the Onondaga Nation generally easterly and southerly to its intersection with the town lines of the towns of LaFayette and Onondaga; thence following said town line of the Town of Onondaga generally easterly and northerly to the point of beginning.

#### THIRTEENTH LEGISLATIVE DISTRICT

All of the towns of Elbridge, Marcellus, and Skaneateles and portions of the Town of Camillus bounded by a line described as follows: BEGINNING at a point at the intersection of the town lines of the towns of Camillus, Elbridge, and Van Buren; thence following said town line of the Town of Camillus generally southerly, easterly, and northerly, and continuing along a northerly elongation to its intersection with the centerline of Thacker Lane; thence easterly along said centerline to its intersection with the centerline of Weatheridge Drive; thence northerly along said centerline to its intersection with the centerline of the northbound lane of Weatheridge Drive; thence northerly along said centerline to its intersection with the centerline of West Genesee Street; thence westerly along said centerline to its intersection with the centerline of Sherwood Avenue; thence northwesterly along said centerline to its intersection with the village line of the Village of Camillus; thence generally northerly along said village line and an easterly elongation to its intersection with the centerline of the Finger Lakes Railway; thence northeasterly along said rail centerline to its intersection with the centerline of Hinsdale Road; thence southerly along said centerline to its intersection with the centerline of Milton Avenue; thence easterly along said centerline to its intersection with the centerline of Warners Road; thence northerly along said centerline to its intersection with the centerline of the Finger Lakes Railway; thence northeasterly along said rail centerline to its intersection with the eastern town line of the Town of Camillus and the western town line of the Town of Geddes; thence following said town line of the Town of Camillus generally northerly and westerly to the point of beginning.

#### FOURTEENTH LEGISLATIVE DISTRICT

Portions of the Town of Clay bounded by a line described as follows: BEGINNING at a point at the intersection of the centerline of Henry Clay Boulevard and the northern town line of the Town of Salina and the southern town line of the Town of Clay; thence following said town line of the Town of Clay generally westerly and northwesterly to its intersection with a westerly elongation of the centerline of Wetzel Road; thence easterly along said elongation and centerline of Wetzel Road to its intersection with the centerline of Morgan Road; thence northerly along said centerline to its intersection with the centerline of the southbound lane of Route 481; thence northwesterly along said centerline to its intersection with the centerline of Route 31; thence easterly along said centerline to its intersection with the centerline of Henry Clay Boulevard; thence northerly along said centerline to its intersection with the centerline of Oak Orchard Road; thence westerly along said centerline to its intersection with the centerline of Morgan Road; thence northerly along said centerline to its intersection with the northern town line of the Town of Clay, said town line also being the centerline of the Oneida River; thence following said town line of the Town of Clay generally northerly, easterly, and southerly to its intersection with the centerline of Lawton Road where the centerline deviates from the town line, extending southwestwardly into the Town of Clay; thence southwestwardly along said centerline of Lawton Road to its intersection with the centerline of Caughdenoy Road; thence northwesterly along said centerline to its intersection with the centerline of the ramp from the northbound lane of Route 481 to Caughdenoy Road; thence southerly along said ramp centerline to its intersection with the centerline of the northbound lane of Route 481; thence southeasterly along said centerline to its intersection with the centerline of Mud Creek; thence westerly along said creek centerline to its intersection with the centerline of Mill Brook; thence southerly along said brook centerline to its intersection with the centerline of Bear Road; thence westerly and southwestwardly along said centerline to its intersection with the centerline of West Taft Road; thence southwestwardly along said centerline to its intersection with the centerline of Henry Clay Boulevard; thence southerly along said centerline to the point of beginning.

The one (1) district within the County of Onondaga composed of territory both outside the City of Syracuse and territory within the City of Syracuse are described as follows:

#### EIGHTH LEGISLATIVE DISTRICT

All of the Town of Geddes and portions of the Town of Camillus and the City of Syracuse bounded by a line described as follows: BEGINNING at a point at the intersection of the town lines of the towns of Geddes and Salina and the city line of the City of Syracuse; thence following said town line of the Town of Geddes generally northwesterly, westerly, and southeasterly to its intersection with the centerline of the Finger Lakes Railway, just north of Milton Avenue; thence southwestwardly along said rail centerline to its intersection with the centerline of Warners Road; thence southerly along said centerline to its intersection with the centerline of Milton Avenue; thence westerly along said centerline to its intersection with the centerline of Male Avenue; thence southerly along said centerline to its intersection with the centerline of West Genesee Street; thence northeasterly along said centerline to its intersection with the centerline of Beverly Drive; thence southerly along said centerline to its intersection with the centerline of Chapel Drive; thence southwestwardly along said centerline to its intersection with the centerline of the southbound lane of Beverly Drive; thence southerly along said centerline to its intersection with the centerline of Beverly Drive; thence southerly along said centerline to its intersection with the centerline of Glenview Parkway; thence easterly along said centerline to its intersection with the centerline of Skyview Terrace; thence southerly along said centerline to its intersection with the centerline of Beverly Drive; thence easterly along said centerline to its intersection with the centerline of Onondaga Road; thence northerly along said centerline to its intersection with a westerly elongation of the northern property line of the Onondaga Road Elementary School; thence easterly along said elongation and property line to its intersection with the eastern town line of the Town of Camillus and the western town line

of the Town of Geddes; thence following said town line of the Town of Geddes generally southerly, easterly, and northerly to its intersection with the centerline of Grand Avenue; thence easterly along said centerline to its intersection with the centerline of Delaware Street; thence northwesterly along said centerline to its intersection with the centerline of South Wilbur Avenue; thence northerly along said centerline to its intersection with the centerline of Seymour Street; thence easterly along said centerline to its intersection with the centerline of South Geddes Street; thence northerly along said centerline to its intersection with the centerline of West Fayette Street; thence easterly along said centerline to its intersection with the centerline of Seneca Street; thence southerly along said centerline to its intersection with the centerline of Otisco Street; thence easterly along said centerline to its intersection with the centerline of Oswego Street; thence northerly along said centerline to its intersection with the centerline of Marcellus Street; thence easterly along said centerline to its intersection with the centerline of Niagara Street; thence southerly along said centerline to its intersection with the centerline of Otisco Street; thence easterly along said centerline to its intersection with the centerline of Wyoming Street; thence southerly along said centerline to its intersection with the centerline of Gifford Street; thence westerly along said centerline to its intersection with the centerline of Niagara Street; thence southerly along said centerline to its intersection with the centerline of Shonnard Street; thence easterly along said centerline to its intersection with the centerline of South West Street; thence northerly along said centerline to its intersection with the centerline of Seymour Street; thence easterly along said centerline to its intersection with the centerline of West Onondaga Street; thence northeasterly along said centerline to its intersection with the centerline of Harrison Street; thence easterly along said centerline to its intersection with the centerline of Montgomery Street; thence northerly along said centerline to its intersection with the centerline of East Onondaga Street; thence northeasterly along said centerline to its intersection with the centerline of South State Street; thence northerly along said centerline to its intersection with the centerline of East Fayette Street; thence easterly along said centerline to its intersection with the centerline of Forman Avenue; thence northerly along said centerline to its intersection with the centerline of East Water Street; thence westerly along said centerline to its intersection with the centerline of Almond Street; thence northerly along said centerline to its intersection with the centerline of Catherine Street; thence northerly along said centerline to its intersection with the centerline of the eastbound lane of Interstate Route 690; thence westerly along said centerline to its intersection with the southbound lane of Interstate Route 81; thence westerly along said centerline to its intersection with the centerline of North State Street; thence southerly along said centerline to its intersection with the centerline of Erie Boulevard East; thence westerly along said centerline to its intersection with the centerline of Montgomery Street; thence southerly along said centerline to its intersection with the centerline of East Washington Street; thence westerly along said centerline to its intersection with the centerline of East Genesee Street; thence northwesterly along said centerline to its intersection with the centerline of South Warren Street; thence southerly along said centerline to its intersection with the centerline of East Fayette Street; thence westerly along said centerline to its intersection with the centerline of West Fayette Street; thence westerly along said centerline to its intersection with the centerline of Onondaga Creek; thence northerly along said creek centerline to its intersection with the centerline of Erie Boulevard West; thence westerly and northwesterly along said centerline to its intersection with the centerline of Hiawatha Boulevard West; thence northeasterly along said centerline to its intersection with the centerline of the westbound lane of Interstate Route 690; thence northwesterly along said centerline to its intersection with the northern city line of the City of Syracuse; thence following said city line generally northeasterly to the point of beginning.

The five (5) districts within the County of Onondaga composed of territory totally inside the City of Syracuse are described as follows:

## SIXTH LEGISLATIVE DISTRICT

Portions of the City of Syracuse bounded by a line described as follows: BEGINNING at a point at the intersection of the town lines of the towns of Geddes and Salina and the city line of the City of Syracuse; thence following said city line of the City of Syracuse generally northerly and easterly to its intersection with the centerline of Pleasantview Avenue; thence southerly along said centerline to its intersection with the centerline of Rivoli Avenue; thence easterly along said centerline to its intersection with the centerline of Wainwright Avenue; thence southerly along said centerline to its intersection with the centerline of Bronx Avenue; thence westerly along said centerline to its intersection with the centerline of Pleasantview Avenue; thence southerly along said centerline to its intersection with the centerline of Grant Boulevard; thence westerly along said centerline to its intersection with the centerline of Butternut Street; thence southerly along said centerline to its intersection with the centerline of Lodi Street; thence southeasterly along said centerline to its intersection with the centerline of East Willow Street; thence southwesterly along said centerline to its intersection with the centerline of North McBride Street; thence southerly along said centerline to its intersection with the centerline of James Street; thence northeasterly along said centerline to its intersection with the centerline of Lodi Street; thence southeasterly along said centerline to its intersection with the centerline of Green Street; thence northeasterly along said centerline to its intersection with the centerline of Oak Street; thence southerly along said centerline to its intersection with the centerline of Gertrude Street; thence southwesterly along said centerline to its intersection with the centerline of Lodi Street; thence southeasterly along said centerline to its intersection with the centerline of North Crouse Avenue; thence southerly along said centerline to its intersection with the centerline of the westbound lane of Interstate 690; thence westerly along said centerline to its intersection with the centerline of Catherine Street; thence southerly along said centerline to its intersection with the centerline of the eastbound lane of Interstate 690; thence westerly along said centerline to its intersection with the centerline of the southbound lane of Interstate 81; thence westerly along said centerline to its intersection with the centerline of North State Street; thence southerly along said centerline to its intersection with the centerline of Erie Boulevard East; thence westerly along said centerline to its intersection with the centerline of Montgomery Street; thence southerly along said centerline to its intersection with the centerline of East Washington Street; thence westerly along said centerline to its intersection with the centerline of East Genesee Street; thence northwesterly along said centerline to its intersection with the centerline of South Warren Street; thence southerly along said centerline to its intersection with the centerline of East Fayette Street; thence westerly along said centerline to its intersection with the centerline of West Fayette Street; thence westerly along said centerline to its intersection with the centerline of Onondaga Creek; thence northerly along said creek centerline to its intersection with the centerline of Erie Boulevard West; thence westerly and northwesterly along said centerline to its intersection with the centerline of Hiawatha Boulevard West; thence northeasterly along said centerline to its intersection with the centerline of the westbound lane of Interstate 690; thence northwesterly along said centerline to its intersection with the northern city line of the City of Syracuse; thence following said city line generally northeasterly to the point of beginning.

## NINTH LEGISLATIVE DISTRICT

Portions of the City of Syracuse bounded by a line described as follows: BEGINNING at a point at the intersection of the city line of the City of Syracuse with the centerline of Pleasantview Avenue; thence southerly along said centerline to its intersection with the centerline of Rivoli Avenue; thence easterly along said centerline to its intersection with the centerline of Wainwright



Avenue; thence southerly along said centerline to its intersection with the centerline of Bronx Avenue; thence westerly along said centerline to its intersection with the centerline of Pleasantview Avenue; thence southerly along said centerline to its intersection with the centerline of Grant Boulevard; thence westerly along said centerline to its intersection with the centerline of Butternut Street; thence southerly along said centerline to its intersection with the centerline of Lodi Street; thence southeasterly along said centerline to its intersection with the centerline of East Willow Street; thence southwesterly along said centerline to its intersection with the centerline of North McBride Street; thence southerly along said centerline to its intersection with the centerline of James Street; thence northeasterly along said centerline to its intersection with the centerline of Lodi Street; thence southeasterly along said centerline to its intersection with the centerline of Green Street; thence northeasterly along said centerline to its intersection with the centerline of Oak Street; thence southerly along said centerline to its intersection with the centerline of Gertrude Street; thence southwesterly along said centerline to its intersection with the centerline of Lodi Street; thence southeasterly along said centerline to its intersection with the centerline of North Crouse Avenue; thence southerly along said centerline to its intersection with the centerline of the westbound lane of Interstate 690; thence westerly along said centerline to its intersection with the centerline of Catherine Street; thence southerly along said centerline to its intersection with the centerline of the Erie Boulevard East; thence easterly along said centerline to its intersection with the centerline of the eastbound lane of Erie Boulevard East; thence easterly along said centerline to its intersection with the northerly elongation of the city line of the City of Syracuse, said elongation being just to the east of Smith Street; thence southerly along said elongation to its intersection with the city line of the City of Syracuse; thence following said city line generally easterly, northerly, and westerly to the point of beginning.

#### FIFTEENTH LEGISLATIVE DISTRICT

Portions of the City of Syracuse bounded by a line described as follows: BEGINNING at a point at the intersection of the town lines of the towns of Geddes and Onondaga and the city line of the City of Syracuse; thence following said city line generally easterly and northerly to its intersection with the centerline of Grand Avenue; thence easterly along said centerline to its intersection with the centerline of Cadwell Street; thence southerly along said centerline to its intersection with the centerline of Fitch Street; thence easterly along said centerline to its intersection with the centerline of South Geddes Street; thence northeasterly along said centerline to its intersection with the centerline of Fitch Street; thence southeasterly along said centerline to its intersection with the centerline of Dudley Street; thence southerly along said centerline to its intersection with the centerline of Bellevue Avenue; thence easterly along said centerline to its intersection with the centerline of Summit Avenue; thence southerly along said centerline to its intersection with the centerline of Onondaga Park Drive; thence southerly along said centerline to its intersection with the centerline of Summit Avenue; thence southerly along said centerline to its intersection with the centerline of Glenwood Avenue; thence easterly along said centerline to its intersection with the centerline of Craddock Street; thence southerly along said centerline to its intersection with the centerline of Elmwood Avenue; thence southwesterly along said centerline to its intersection with the centerline of Edgewood Avenue; thence southerly along said centerline to its intersection with the centerline of Lynch Avenue; thence easterly along said centerline to its intersection with the centerline of South Avenue; thence southerly along said centerline to its intersection with a westerly elongation of the centerline of Griffin Street; thence easterly along said elongation and centerline to its intersection with the centerline of Bailey Drive; thence southerly along said centerline to its intersection with the centerline of West Seneca Turnpike; thence easterly along said centerline to its intersection with the centerline of Midland Avenue; thence northerly along said centerline to its intersection with the centerline of Floral Parkway; thence easterly along said centerline to its intersection with the centerline of Ferndale Drive; thence northerly along said centerline to its

intersection with a westerly elongation of the centerline of Minerva Street; thence easterly along said elongation and centerline to its intersection with the centerline of South Salina Street; thence southerly along said centerline to its intersection with the centerline of East Seneca Turnpike; thence easterly along said centerline to its intersection with the centerline of Seneca Drive; thence northerly along said centerline to its intersection with the centerline of Orlando Avenue; thence easterly along said centerline to its intersection with the centerline of Monticello Drive North; thence northerly along said centerline to its intersection with the centerline of East Glen Avenue; thence westerly along said centerline to its intersection with the centerline of Stevens Avenue; thence northerly along said centerline to its intersection with the centerline of East Florence Avenue; thence westerly along said centerline to its intersection with the centerline of South Salina Street; thence northerly along said centerline to its intersection with the centerline of Dawes Avenue; thence westerly along said centerline to its intersection with the centerline of Slayton Avenue; thence northerly along said centerline to its intersection with the centerline of Ballantyne Road; thence westerly along said centerline to its intersection with the centerline of Midland Avenue; thence northerly along said centerline to its intersection with the centerline of West Matson Avenue; thence easterly along said centerline to its intersection with the centerline of South Salina Street; thence northerly along said centerline to its intersection with the centerline of East Calthrop Avenue; thence easterly along said centerline to its intersection with the centerline of the ramp from the southbound lane of Interstate Route 81 to South Salina Street; thence northerly along said ramp centerline to its intersection with the centerline of East Brighton Avenue; thence southeasterly along said centerline to its intersection with the centerline of the New York Susquehanna and Western rail line; thence northerly along said rail centerline to its intersection with the centerline of East Colvin Street; thence westerly along said centerline to its intersection with the centerline of the northbound lane of Interstate Route 81; thence northerly along said centerline to its intersection with a westerly elongation of the northern property line of Oakwood Cemetery; thence easterly along said elongation and property line approximately 3,130 feet to a point in said property line; thence southerly from said point approximately 1,250 feet to its intersection with a westerly elongation of the centerline of Broad Street, said elongation running along the northern property lines of Morningside Reservoir and the Morningside Cemetery; thence easterly along said elongation and centerline of Broad Street to its intersection with the centerline of Nottingham Road; thence southerly along said centerline to its intersection with the city line of the City of Syracuse; thence following said city line generally southerly, westerly, and northerly to the point of beginning.

#### SIXTEENTH LEGISLATIVE DISTRICT

Portions of the City of Syracuse bounded by a line described as follows: BEGINNING at a point at the intersection of the centerlines of Erie Boulevard East and Walnut Avenue; thence westerly along said centerline of Erie Boulevard East to its intersection with the centerline of Almond Street; thence southerly along said centerline to its intersection with the centerline of East Water Street; thence easterly along said centerline to its intersection with the centerline of Forman Avenue; thence southerly along said centerline to its intersection with the centerline of East Fayette Street; thence westerly along said centerline to its intersection with the centerline of South State Street; thence southerly along said centerline to its intersection with the centerline of East Onondaga Street; thence southwestly along said centerline to its intersection with the centerline of Montgomery Street; thence southerly along said centerline to its intersection with the centerline of Harrison Street; thence westerly along said centerline to its intersection with the centerline of West Onondaga Street; thence southwestly along said centerline to its intersection with the centerline of Seymour Street; thence westerly along said centerline to its intersection with the centerline of South West Street; thence southerly along said centerline to its intersection with the centerline of Shonnard Street; thence westerly along said centerline to its intersection with the centerline of

Niagara Street; thence northerly along said centerline to its intersection with the centerline of Gifford Street; thence easterly along said centerline to its intersection with the centerline of Wyoming Street; thence northerly along said centerline to its intersection with the centerline of Otisco Street; thence westerly along said centerline to its intersection with the centerline of Niagara Street; thence northerly along said centerline to its intersection with the centerline of Marcellus Street; thence westerly along said centerline to its intersection with the centerline of Oswego Street; thence southerly along said centerline to its intersection with the centerline of Otisco Street; thence westerly along said centerline to its intersection with the centerline of Seneca Street; thence northerly along said centerline to its intersection with the centerline of West Fayette Street; thence westerly along said centerline to its intersection with the centerline of South Geddes Street; thence southerly along said centerline to its intersection with the centerline of Seymour Street; thence westerly along said centerline to its intersection with the centerline of South Wilbur Avenue; thence southerly along said centerline to its intersection with the centerline of Delaware Street; thence southeasterly along said centerline to its intersection with the centerline of Grand Avenue; thence westerly along said centerline to its intersection with the centerline of Cadwell Street; thence southerly along said centerline to its intersection with the centerline of Fitch Street; thence easterly along said centerline to its intersection with the centerline of South Geddes Street; thence northeasterly along said centerline to its intersection with the centerline of Fitch Street; thence southeasterly along said centerline to its intersection with the centerline of Dudley Street; thence southerly along said centerline to its intersection with the centerline of Bellevue Avenue; thence easterly along said centerline to its intersection with the centerline of Summit Avenue; thence southerly along said centerline to its intersection with the centerline of Onondaga Park Drive; thence southerly along said centerline to its intersection with the centerline of Summit Avenue; thence southerly along said centerline to its intersection with the centerline of Glenwood Avenue; thence easterly along said centerline to its intersection with the centerline of Craddock Street; thence southerly along said centerline to its intersection with the centerline of Elmwood Avenue; thence southwesterly along said centerline to its intersection with the centerline of Edgewood Avenue; thence southerly along said centerline to its intersection with the centerline of Lynch Avenue; thence easterly along said centerline to its intersection with the centerline of South Avenue; thence southerly along said centerline to its intersection with a westerly elongation of the centerline of Griffin Street; thence easterly along said elongation and centerline to its intersection with the centerline of Bailey Drive; thence southerly along said centerline to its intersection with the centerline of West Seneca Turnpike; thence easterly along said centerline to its intersection with the centerline of Midland Avenue; thence northerly along said centerline to its intersection with the centerline of Floral Parkway; thence easterly along said centerline to its intersection with the centerline of Ferndale Drive; thence northerly along said centerline to its intersection with a westerly elongation of the centerline of Minerva Street; thence easterly along said elongation and centerline to its intersection with the centerline of South Salina Street; thence southerly along said centerline to its intersection with the centerline of East Seneca Turnpike; thence easterly along said centerline to its intersection with the centerline of Seneca Drive; thence northerly along said centerline to its intersection with the centerline of Orlando Avenue; thence easterly along said centerline to its intersection with the centerline of Monticello Drive North; thence northerly along said centerline to its intersection with the centerline of East Glen Avenue; thence westerly along said centerline to its intersection with the centerline of Stevens Avenue; thence northerly along said centerline to its intersection with the centerline of East Florence Avenue; thence westerly along said centerline to its intersection with the centerline of South Salina Street; thence northerly along said centerline to its intersection with the centerline of Dawes Avenue; thence westerly along said centerline to its intersection with the centerline of Slayton Avenue; thence northerly along said centerline to its intersection with the centerline of Ballantyne Road; thence westerly along said centerline to its intersection with the centerline of Midland Avenue; thence northerly along said centerline to its intersection with the centerline of West Matson Avenue; thence easterly along said

centerline to its intersection with the centerline of South Salina Street; thence northerly along said centerline to its intersection with the centerline of East Calthrop Avenue; thence easterly along said centerline to its intersection with the centerline of the ramp from the southbound lane of Interstate Route 81 to South Salina Street; thence northerly along said ramp centerline to its intersection with the centerline of East Brighton Avenue; thence southeasterly along said centerline to its intersection with the centerline of the New York Susquehanna and Western rail line; thence northerly along said rail centerline to its intersection with the centerline of East Colvin Street; thence westerly along said centerline to its intersection with the centerline of the northbound lane of Interstate Route 81; thence northerly along said centerline to its intersection with the centerline of Burt Street; thence easterly along said centerline and its eastern elongation to its intersection with the centerline of Irving Avenue; thence northerly along said centerline to its intersection with the centerline of East Adams Street; thence easterly along said centerline to its intersection with the centerline of University Avenue; thence northerly along said centerline to its intersection with the centerline of Ashworth Place; thence easterly along said centerline to its intersection with the centerline of Pine Street; thence northerly along said centerline to its intersection with the centerline of East Fayette Street; thence westerly along said centerline to its intersection with the centerline of Walnut Avenue; thence northerly along said centerline to the point of beginning.

#### SEVENTEENTH LEGISLATIVE DISTRICT

Portions of the City of Syracuse bounded by a line described as follows: BEGINNING at a point at the intersection of the centerlines of Erie Boulevard East and Walnut Avenue; thence easterly along said centerline of Erie Boulevard East to its intersection with the centerline of the eastbound lane of Erie Boulevard East; thence easterly along said centerline to its intersection with the northerly elongation of the city line of the City of Syracuse, said elongation being just to the east of Smith Street; thence southerly along said elongation to its intersection with the city line of the City of Syracuse; thence following said city line generally southerly and westerly to its intersection with the centerline of Nottingham Road; thence northerly along said centerline to its intersection with the centerline of Broad Street; thence westerly along said centerline and its westerly elongation along the northern property lines of Morningside Reservoir and the Morningside Cemetery, continuing to a point roughly 400 feet to the west of the eastern property line of Oakwood Cemetery; thence northerly to its intersection with the northern property line of Oakwood Cemetery; thence westerly along said property line and its western elongation to its intersection with the centerline of the northbound lane of Interstate 81; thence northerly along said centerline to its intersection with the centerline of Burt Street; thence easterly along said centerline and its eastern elongation to its intersection with the centerline of Irving Avenue; thence northerly along said centerline to its intersection with the centerline of East Adams Street; thence easterly along said centerline to its intersection with the centerline of University Avenue; thence northerly along said centerline to its intersection with the centerline of Ashworth Place; thence easterly along said centerline to its intersection with the centerline of Pine Street; thence northerly along said centerline to its intersection with the centerline of East Fayette Street; thence westerly along said centerline to its intersection with the centerline of Walnut Avenue; thence northerly along said centerline to the point of beginning.

#### Section 2. Separability.

If any section, part or provision of this local law, including without limitation any part or provision relating to any district described herein, shall be adjudged invalid by a court of competent jurisdiction, such judgment shall: (1) be confined in its operation to the section, part or provision of this local law or the district or districts directly involved in the controversy in which such judgment shall have been rendered, (2) not affect or impair the validity of the remaining sections, parts, provisions or districts, and (3) not affect

or impair the validity of the remaining apportionment or districting provided for in this local law. The Onondaga County Legislature hereby declares that it would have enacted this local law of such remaining parts, provisions or districts, had the invalidity of such part, provision or district been apparent at the time of such enactment.

### Section 3. Construction.

This local law shall be liberally construed to effectuate the purposes thereof and to apportion and district this county in compliance with the rulings of the United States Supreme Court and New York State Municipal Home Rule Law Section 34(4).

It is intended that this local law and the districts described herein completely encompass all the area within the county. It is also intended that such districts apportioned on the basis of 2020 citizen population contain all the citizens' resident in this county. It is further intended that the apportionment and districting provided for in this local law result in the creation of districts containing substantially equal citizen population. It is also intended that no district shall include any of the area included within the description of any other district.

### Section 4. Permissive Referendum.

This reapportionment plan is adopted and is subject to a permissive referendum pursuant to the provisions of Onondaga County Charter Section 207 and Onondaga County Administrative Code Section 2.17. A petition signed, authenticated and filed by qualified electors of the County, registered to vote therein at the last preceding general election, in number equal to at least 10 per centum of the total number of votes cast for governor at the last gubernatorial election in the County, as provided in subdivision one of Section 24 of the Municipal Home Rule Law, within 45 days of adoption of this local law, shall be sufficient to require the submission of a proposition for the approval of such local law at a referendum in accordance with such subdivision. Petition and referendum procedures, including criteria for establishing or challenging the validity of such petition, shall be in accordance with subdivision one of Section 24 of the Municipal Home Rule Law.

### Section 5. Effective.

This local law shall become effective upon adoption and filing with the New York State Secretary of State. Provided, however, that if within 45 days after its adoption there be filed with the Clerk of the County Legislature a petition protesting against such local law, signed and authenticated in the manner set forth in subdivision one of Section 24 of the Municipal Home Rule Law by qualified electors of the County, registered to vote therein at the last preceding general election, in number equal to at least 10 per centum of the total number of votes cast for governor at the last gubernatorial election in the County, then such local law shall not take effect until approved by the affirmative vote of a majority of the qualified electors of the County voting on a proposition for its approval.

DEFEATED 12/21/21

**DECEMBER 21, 2021  
SESSION**

**Local Law B**

<b>LEGISLATOR</b>	<b>AYES:</b>	<b>NOES:</b>	<b>ABSENT:</b>	<b>EXCUSED:</b>	
<b>1. MAY</b>		✓			
<b>17. ERVIN</b>	✓				
<b>7. KUHN</b>	✓				
<b>8. RYAN</b>	✓				
<b>9. CHASE</b>	✓				
<b>10. HOLMQUIST</b>		✓			
<b>11. McBRIDE</b>		✓			
<b>13. BUSH</b>		✓			
<b>14. KELLY</b>		✓			
<b>15. KINNE</b>	✓				
<b>16. WILLIAMS</b>	✓				
<b>2. ROWLEY</b>		✓			
<b>3. BURTIS</b>		✓			
<b>4. TASSONE</b>		✓			
<b>5. CODY</b>		✓			
<b>6. ABBOTT</b>		✓			
<b>12. KNAPP</b>		✓			
<b>TOTAL:</b>	<b>6</b>	<b>11</b>	<b>0</b>	<b>0</b>	

PULLED

LOCAL LAW NO. \_\_\_\_ - 2021

A LOCAL LAW TO REAPPORTION THE ONONDAGA COUNTY LEGISLATURE BY  
AMENDING ARTICLE II, SECTION 206 OF THE ONONDAGA COUNTY CHARTER

BE IT ENACTED BY THE ONONDAGA COUNTY LEGISLATURE OF THE COUNTY OF  
ONONDAGA, NEW YORK, AS FOLLOWS:

Section 1. Findings.

Based upon its review and evaluation of all required and appropriate reapportionment criteria, this Legislature hereby determines that the county legislative districts set forth herein are as nearly equal in population as is practicable, that no district has been drawn with the intent or result of denying or abridging the equal opportunity of racial or language minority groups to participate in the political process or to diminish the ability to elect representatives of their choice, and that districts comply with principles of reapportionment, including one person – one vote, as required by law.

This Legislature, having duly reviewed and considered these proposed district changes, further finds and determines that this reapportionment plan complies with state and federal constitutional requirements, as well as all applicable federal, state and local laws. Without limitation, the reapportionment plan uses and meets the requirements of the Onondaga County Charter, the Onondaga County Administrative Code, New York State Municipal Home Rule Law Section 34, and the constitutional protections afforded by law.

This County Legislature encouraged community participation in the reapportionment process by providing for more than seven public hearings, allowing this Legislature to garner an unprecedented level of public input on proposed district changes. This Onondaga County Legislature has duly considered the public comments made throughout this process, and the reapportionment plan set forth in this local law addresses and responds to issues and concerns raised, all within the parameters allowable by law.

The intent of this reapportionment plan is to provide for constitutional and lawful representation, and it is the express finding of this Legislature that the reapportionment plan set forth herein accomplishes that intent.

Section 2. Article II, Section 206 of the Onondaga County Charter is hereby amended to read as follows:

Section 206. Districts. For the purpose of electing County Legislators, Onondaga County shall be divided into seventeen (17) districts. One County Legislator shall be elected to the County Legislature of Onondaga County from each of said districts. Eleven (11) of these districts shall be composed of territory within the County of Onondaga totally outside the City of Syracuse; Three (3) of these districts shall be composed of territory totally within the City of Syracuse; Three (3) of these districts shall be composed of territory both outside the City of Syracuse and territory within the City of Syracuse. All references to towns apply to the territory wholly contained in each of the towns of Onondaga County bounded as of November 1, 2021.

The eleven (11) districts within the County of Onondaga composed of territory totally outside of the City of Syracuse are described as follows:

FIRST LEGISLATIVE DISTRICT

All of the Town of Lysander, and a portion of the Town of Van Buren bounded by a line described as follows: BEGINNING at a point at the intersection of the northern town line of the Town of Van Buren and the southern town line of the Town of Lysander and the western village line of the Village of Baldwinsville, which is coincident with the centerline of the Seneca River; thence following the Village of Baldwinsville village line generally southerly, easterly, and northerly to its intersection with the centerline of Syracuse Street; thence southerly along said centerline to its intersection with the centerline of Maple Road; thence southerly along said centerline to its intersection with the centerline of Van Buren Road; thence southerly along said centerline to its intersection with the centerline of the eastbound lane of Village Boulevard; thence easterly along said centerline to its intersection with the centerline of the eastbound lane of Village Boulevard South; thence easterly along said centerline to its intersection with the centerline of Delwood Drive; thence northeasterly along said centerline to its intersection with the centerline of Idlewood Boulevard; thence northwesterly along said centerline to its intersection with the centerline of the southbound lane of Village Boulevard North; thence northeasterly along said centerline to its intersection with the centerline of State Fair Boulevard; thence southeasterly along said centerline to its intersection with the centerline of Van Ness Road; thence northeasterly along said centerline and its northeasterly elongation to its intersection with the Town of Van Buren town line, which is coincident with the centerline of the Seneca River; thence northwesterly along said river and town line to the point of beginning.

## SECOND LEGISLATIVE DISTRICT

Portions of the towns of Clay and Salina bounded by a line described as follows: BEGINNING at a point of intersection of the western town line of the Town of Clay and the eastern town line of the Town of Lysander with the centerlines of the Oneida River, the Oswego River, and the Seneca River; thence southerly and easterly along said town line of the Town of Clay to its intersection with the centerline of the CSX rail line; thence southerly along said rail centerline to its intersection with the village line of the Village of Liverpool; thence southeasterly along said village line to its intersection with the centerline of Bloody Brook; thence northeasterly along said brook centerline to its intersection with the centerline of Sunflower Drive; thence southeasterly along said centerline to its intersection with the centerline of Grandy Drive; thence northeasterly along said centerline and its northeasterly elongation to its intersection with the centerline of the westbound lane of the New York State Thruway; thence easterly along said centerline to its intersection with the centerline of Electronics Parkway; thence northerly along said centerline to its intersection with the centerline of Henry Clay Boulevard; thence northerly along said centerline to its intersection with the centerline of West Taft Road; thence northeasterly along said centerline to its intersection with the centerline of Bear Road; thence northeasterly along said centerline to its intersection with the centerline of Liffey Lane; thence westerly along said centerline to its intersection with the centerline of Donegal Way; thence northwesterly along said centerline to its intersection with the Powerline Right-of-Way; thence northeasterly along said Right-of-Way to the southern property line of Norstar Apartments; thence westerly along said southern property line and elongation of Norstar Apartments to its intersection with the centerline of Henry Clay Boulevard; thence northerly along said centerline to its intersection with the centerline of Wetzel Road; thence westerly along said centerline to its intersection with the centerline of Morgan Road; thence northerly along said centerline to its intersection with the centerline of the westbound lane of Fairway Drive North; thence westerly along said centerline to its intersection with the centerline of Fairway Drive East; thence westerly along said centerline to its intersection with the centerline of Molson Way; thence northerly and westerly along said centerline to its intersection with the centerline of Fairway Drive East; thence westerly along said centerline to its intersection with the centerline of Jaguar Path; thence northerly and westerly along said centerline to its intersection with the centerline of Fairway Drive East; thence northwesterly along said centerline to its intersection with the centerline of Cottonwood Court; thence northerly along said centerline to its intersection with the centerline of Pisces Circle; thence northerly along said centerline to its intersection with the centerline of Steelhead Drive; thence northerly along said centerline to its intersection with the centerline of Streamwood Drive; thence northerly and westerly along said centerline to its intersection with



the centerline of North Pine Gate Parkway; thence northwesterly along said centerline to its intersection with the centerline of South Pine Gate Parkway; thence southeasterly along said centerline to its intersection with the centerline of Soule Road; thence southerly along said centerline to its intersection with the centerline of the CSX rail line; thence northwesterly along said rail centerline to its intersection with the centerline of Route 31; thence easterly along said centerline to its intersection with the centerline of Henry Clay Boulevard; thence northerly along said centerline to its intersection with the centerline of Oak Orchard Road; thence westerly along said centerline to its intersection with the centerline of Morgan Road; thence northerly along said centerline to its intersection with the Town of Clay northern town line, which is coincident with the centerline of the Oneida River; thence westerly, northerly, and southerly along the northern town line of the Town of Clay to the point of beginning.

### THIRD LEGISLATIVE DISTRICT

Portions of the Town of Cicero bounded by a line described as follows: BEGINNING at a point at the intersection of the western town line of the Town of Cicero and the eastern town line of the Town of Clay and the centerline of the Oneida River; thence generally southerly and easterly along said town line to its intersection with the northern village line of the Village of North Syracuse; thence easterly and southerly along said village line to its intersection with the centerline of Smith Road; thence easterly along said centerline to its intersection with the centerline of Leroy Road; thence southerly along said centerline to its intersection with the centerline of Bellewood Circle; thence westerly along said centerline to its intersection with the centerline of Leroy Road; thence southerly along said centerline to its intersection with the centerline of Trelign Drive; thence northeasterly along said centerline to its intersection with the centerline of Clarton Street; thence southerly along said centerline to its intersection with the centerline of East Taft Road; thence easterly along said centerline to its intersection with the centerline of General Irwin Boulevard; thence southerly along said centerline to its intersection with the southern town line of the Town of Cicero and the northern town line of the Town of DeWitt; thence following said town line of the Town of Cicero generally easterly then northwesterly to the point of beginning.

### FOURTH LEGISLATIVE DISTRICT

Portions of the towns Geddes, and Salina bounded by a line described as follows: BEGINNING at a point at the intersection of the western town line of the Town of Geddes with the centerline of the Seneca River, said centerline being the northern boundary of the Town of Geddes; thence easterly along said town line of the Town of Geddes to its intersection with the town line of the Town of Salina; thence northeasterly along said town line to its intersection with the town line of the Town of Clay; thence southeasterly along said town line to its intersection with the centerline of the CSX rail line; thence southerly along said rail centerline to its intersection with the village line of the Village of Liverpool; thence southeasterly along said village line to its intersection with the centerline of Bloody Brook; thence northeasterly along said brook centerline to its intersection with the centerline of Sunflower Drive; thence southeasterly along said centerline to its intersection with the centerline of Grandy Drive; thence northeasterly along said centerline and its northeasterly elongation to its intersection with the centerline of the westbound lane of the New York State Thruway; thence easterly along said centerline to its intersection with the centerline of Electronics Parkway; thence northerly along said centerline to its intersection with the centerline of Limestone Drive; thence easterly along said centerline to its intersection with the centerline of Larkin Street; thence southerly along said centerline to its intersection with the centerline of North Woodland Drive; thence easterly along said centerline to its intersection with the centerline of Oakridge Terrace; thence southerly and easterly along said centerline to its intersection with the centerline of Patricia Drive; thence easterly along said centerline to its intersection with the centerline of Charlane Parkway; thence easterly along said centerline to its intersection with the centerline of Longdon Lane; thence southeasterly along said centerline to its intersection with the centerline of Lorian Drive; thence northerly and easterly along said centerline to its intersection with the centerline of Buckley Road; thence southwesterly along said

centerline to its intersection with the centerline of the westbound lane of the New York State Thruway; thence easterly along said centerline to its intersection with the centerline of Beartrap Creek; thence southerly along said creek centerline to its intersection with the centerline of Ley Creek; thence southwesterly along said creek centerline to its intersection with the centerline of Seventh North Street, said intersection also being the southern town line of the Town of Salina and the northern city line of the City of Syracuse; thence southwesterly to its intersection with the northeast corner of the village line of the Village of Solvay; thence southerly and northwesterly along said village line to its intersection with the centerline of North Terry Road; thence southerly along said centerline to its intersection with the centerline of West Genesee Street; thence easterly along said centerline to its intersection with the centerline of Meadow Road; thence southerly along said centerline to its intersection with the centerline of West High Terrace; thence westerly along said centerline to its intersection with the centerline of Stoney Drive; thence southerly along said centerline to its intersection with the centerline of Fern Road; thence westerly along said centerline to its intersection with the centerline of Westholm Boulevard; thence northwesterly along said centerline to its intersection with the western town line of the Town of Geddes and the eastern town line of the Town of Camillus; thence northerly and northwesterly along said town line of the Town of Geddes to the point of beginning.

#### FIFTH LEGISLATIVE DISTRICT

Portions of the towns of Cicero, Clay, DeWitt, and Salina bounded by a line described as follows: BEGINNING at a point at the intersection of the centerline of Henry Clay Boulevard and the northern town line of the Town of Salina and the southern town line of the Town of Clay; thence easterly along said northern town line of the Town of Salina to its intersection with the centerline of Buckley Road; thence northerly along said centerline to its intersection with the centerline of West Taft Road; thence westerly along said centerline to its intersection with the centerline of Cedar Post Road; thence northerly along said centerline to its intersection with the centerline of Farmstead Road; thence northerly along said centerline to its intersection with the centerline of Blumer Road; thence northerly along said centerline to its intersection with the centerline of Sugarwood Lane; thence northwesterly along said centerline to its intersection with the centerline of Chesapeake Drive; thence northerly along said centerline to its intersection with the centerline of Overland Drive; thence northerly along said centerline to its intersection with the centerline of Buckley Road; thence southeasterly along said centerline to its intersection with the centerline of Kristin Road; thence easterly along said centerline to its intersection with the centerline of Allen Road; thence southerly along said centerline to its intersection with the centerline of West Taft Road; thence easterly along said centerline to its intersection with the western village line of the Village of North Syracuse; thence generally northerly, easterly, and southerly along said Village of North Syracuse village line to its intersection with the centerline of Smith Road; thence easterly along said centerline to its intersection with the centerline of Leroy Road; thence southerly along said centerline to its intersection with the centerline of Bellewood Circle; thence westerly along said centerline to its intersection with the centerline of Leroy Road; thence southerly along said centerline to its intersection with the centerline of Trelign Drive; thence northeasterly along said centerline to its intersection with the centerline of Clarton Street; thence southerly along said centerline to its intersection with the centerline of East Taft Road; thence easterly along said centerline to its intersection with the centerline of General Irwin Boulevard; thence southerly along said centerline to its intersection with the southern town line of the Town of Cicero and the northern town line of the Town of DeWitt; thence easterly along said town line to its intersection with the easterly town line of the Town of DeWitt, said town line also being the westerly town line of the Town of Manlius; thence southerly along said town line to its intersection with the centerline of Kirkville Road; thence westerly along said centerline to its intersection with the centerline of Fly Road; thence northerly along said centerline to its intersection with the centerline of the westbound lane of the New York State Thruway; thence westerly along said centerline to its intersection with the centerline of Kinne Street; thence southerly along said centerline to its intersection with the centerline of Franklin Park Drive; thence southeasterly along said centerline to its intersection with the centerline of Kirkville Road; thence westerly

along said centerline to its intersection with the centerline of Kinne Street; thence southerly along said centerline to its intersection with the centerline of James Street, which is coincident with the northern village line of the Village of East Syracuse; thence westerly along said village line to its intersection with the centerline of Roby Avenue; thence northerly along said centerline to its intersection with the centerline of Exeter Street; thence westerly along said centerline to its intersection with Lansdale Road; thence northerly along said centerline to its intersection with Parkwood Drive; thence westerly along said centerline to its intersection with the centerline of Wyncrest Drive; thence northerly and westerly along said centerline to its intersection with the centerline of Grover Street; thence westerly along said centerline to its intersection with the centerline of Thompson Road; thence northerly along said centerline to the intersection with the centerline of Carrier Circle; thence northwesterly along said centerline to its intersection with the centerline of the westbound lane of Route 298; thence westerly along said centerline to its intersection with the centerline of Townline Road, thence northwesterly along said centerline to its intersection with the eastern town line of the Town of Salina, said town line also being the western town line of the Town of DeWitt; thence southerly along said town line to its intersection with the northerly city line of the City of Syracuse; thence generally south, west, and northwest along said city line to its intersection with the centerline of Ley Creek; thence northeasterly along said creek centerline to its intersection with the centerline of Beartrap Creek; thence northerly along said creek centerline to its intersection with the westbound lane of the New York State Thruway; thence westerly along said centerline to its intersection with the centerline of Buckley Road; thence northeasterly along said centerline to its intersection with the centerline of Lorian Drive; thence westerly to its intersection with the centerline of Longdon Lane, thence northwesterly along said centerline to its intersection with the centerline of Charlane Parkway; thence westerly along said centerline to its intersection with the centerline of Patricia Drive, thence westerly along said centerline to its intersection with the centerline of Oakridge Terrace; thence northerly along said centerline to its intersection with the centerline of North Woodland Drive; thence westerly along said centerline to its intersection with Larkin Street; thence northerly along said centerline to its intersection with the centerline of Limestone Drive; thence westerly along said centerline to its intersection with the centerline of Electronics Parkway; thence northerly along said centerline to its intersection with the centerline of Henry Clay Boulevard, thence northerly along said centerline of Henry Clay Boulevard to the point of beginning.

## SIXTH LEGISLATIVE DISTRICT

All of the towns of Marcellus, Skaneateles, Spafford, and a portion of the Town of Camillus bounded by a line described as follows: BEGINNING at a point at the intersection of the northern town line of the Town of Skaneateles and the western town line of the Town of Camillus; thence northerly along said town line of the Town of Camillus to its intersection with the northern town line of the Town of Camillus, said town line also being the southern town line of the Town of Van Buren; thence easterly along said town line to its intersection with the centerline of the Erie Canalway; thence southeasterly along said centerline to its intersection with the centerline of Devoe Road; thence southwestly along said centerline to its intersection with the centerline of Newport Road; thence southerly along said centerline to its intersection with the northern village line of the Village of Camillus; thence easterly along said village line to its intersection with the centerline of Ninemile Creek; thence northeasterly along said creek centerline to its intersection with the centerline of Warners Road; thence southeasterly along said centerline to its intersection with the centerline of Bennett Road; thence southwestly along said centerline to its intersection with the centerline of Knowell Road; thence southerly along said centerline to its intersection with the centerline of the Finger Lakes Railway, just south of Milton Avenue; thence easterly along said rail centerline to its intersection with the centerline of Hinsdale Road; thence southerly along said centerline to its intersection with the westerly elongation of the southern property line of the Kings Gate Apartments; thence easterly along said southern property line and easterly elongation to its intersection with the centerline of Gordon Parkway; thence southeasterly along said centerline to its intersection with the centerline of Yorkshire Boulevard; thence southerly along said centerline to its intersection with the southbound lane of Yorkshire Boulevard; thence southerly along said centerline to its intersection with the centerline of Mansfield Road; thence

westerly along said centerline to its intersection with the centerline of Richards Road; thence northwesterly and westerly along said centerline to its intersection with the centerline of Mansfield Drive; thence southerly along said centerline to its intersection with the centerline of West Genesee Street; thence westerly along said centerline to its intersection with the centerline of Bramley Drive; thence southerly along said centerline to its intersection with the centerline of Robinhood Lane; thence westerly and southerly along said centerline to its intersection with the centerline of Sherwood Drive; thence easterly along said centerline to its intersection with the centerline of Forsythe Street; thence southerly along said centerline to its intersection with the centerline of Broadmoor Drive; thence southerly along said centerline approximately 200 feet to a point; thence easterly from said point to the intersection with the centerline of Geddes Brook; thence southwesterly along said brook centerline to its intersection with the southern Town of Camillus town line and northern Town of Onondaga town line; thence westerly, southerly, and westerly along said Town of Camillus town line to the point of beginning.

#### TENTH LEGISLATIVE DISTRICT

Portions of the Town of Manlius bounded by a line described as follows: BEGINNING at a point at the intersection of the western town line of the Town of Manlius, the eastern town line of the Town of DeWitt, and the southern town line of the Town of Cicero; thence generally easterly and southerly along said town line of the Town of Manlius to its intersection with the northern town line of the Town of Pompey; thence westerly along said southern town line of the Town of Manlius and northern town line of the Town of Pompey to its intersection with the centerline of Watervale Road; thence northerly along said centerline to its intersection with the southern village line of the Village of Manlius; thence generally easterly, northerly, and westerly along said village line to its intersection with the centerline of Highbridge Road between Yeaworth Lane and Hunt Lane; thence westerly along said centerline to its intersection with the centerline of Highbridge Street; thence southerly along said centerline to its intersection with the centerline of Sweet Road; thence southerly along said centerline to its intersection with the centerline of East Seneca Turnpike; thence westerly along said centerline to its intersection with the western town line of the Town of Manlius, said town line also being the eastern town line of the Town of DeWitt; thence northerly along said town line to the point of beginning.

#### ELEVENTH LEGISLATIVE DISTRICT

All of the towns of Onondaga and Otisco and portions of the Town of Geddes bounded by a line described as follows: BEGINNING at a point at the intersection of the town lines of the towns of Camillus, Geddes, and Onondaga; thence northerly along said town line of the Town of Geddes to its intersection with the centerline of Westholm Boulevard; thence southeasterly along said centerline to its intersection with the centerline of Fern Road; thence easterly along said centerline to its intersection with the centerline of Stoney Drive; thence northerly along said centerline to its intersection with the centerline of West High Terrace; thence easterly along said centerline to its intersection with the centerline of Meadow Road; thence northerly along said centerline to its intersection with the centerline of West Genesee Street; thence westerly along said centerline to its intersection with the centerline of North Terry Road; thence northerly along said centerline to its intersection with the southern village line of the Village of Solvay; thence easterly and southerly along said village line to its intersection with the centerline of West Genesee Street; thence westerly along said centerline to its intersection with the centerline of the southbound lane of Parsons Drive; thence southerly along said centerline to its intersection with the centerline of West High Terrace; thence easterly along said centerline to its intersection with the centerline of South Orchard Road; thence southerly along said centerline to its intersection with the centerline of Fay Road; thence southwesterly along said centerline to its intersection with the southern town line of the Town of Geddes; thence westerly along said town line to the point of beginning.

## TWELFTH LEGISLATIVE DISTRICT

All of the Onondaga Nation and the towns of Fabius, LaFayette, Pompey, and Tully and portions of the towns of DeWitt and Manlius bounded by a line described as follows: BEGINNING at a point at the intersection of the eastern town line of the Town of Onondaga and western town line of the Town of DeWitt and northern town line of the Town of LaFayette; thence northerly along said town line of the Town of DeWitt to its intersection with the centerline of the northbound lane of Interstate 481; thence easterly and northerly along said centerline to its intersection with the centerline East Genesee Street; thence southeasterly along said centerline to its intersection with the centerline of Bridle Path Road; thence southerly along said centerline to its intersection with the centerline of Colonial Drive; thence southerly and easterly along said centerline to its intersection with the centerline of Bridle Path Road; thence southerly along said centerline to its intersection with the centerline of the southbound lane of Bridle Path Road; thence southeasterly along said centerline to its intersection with the centerline of Bridle Path Road; thence southerly along said centerline to its intersection with the centerline of Old Quarry Road; thence southwesterly along said centerline to its intersection with the centerline of Woodchuck Hill Road; thence easterly along said centerline to its intersection with the eastern town line of the Town of DeWitt and western town line of the Town of Manlius; thence southerly along said town lines to their intersection with the centerline of East Seneca Turnpike; thence easterly along said centerline to its intersection with the centerline of Sweet Road; thence northerly along said centerline to its intersection with the centerline of Highbridge Street; thence northerly along said centerline to its intersection with the centerline of Highbridge Road; thence easterly along said centerline to its intersection with the northern village line of the Village of Manlius; thence following said village line generally easterly, southerly, and westerly to its intersection with the centerline of Watervale Road; thence southerly along said centerline to its intersection with the northern town line of the Town of Pompey and southern town line of the Town of Manlius; thence westerly along said town lines to their intersection with the southern town line of the Town of DeWitt; thence westerly along said Town of DeWitt town line to the point of beginning.

## THIRTEENTH LEGISLATIVE DISTRICT

All of the town of Elbridge and portions of the towns of Camillus and Van Buren bounded by a line described as follows: BEGINNING at a point at the intersection of the town lines of the towns of Camillus, Elbridge, and Van Buren; thence easterly along said town line of the Town of Van Buren to its intersection with the centerline of the Erie Canalway; thence southeasterly along said centerline to its intersection with the centerline of Devoe Road; thence southwesterly along said centerline to its intersection with the centerline of Newport Road; thence southerly along said centerline to its intersection with the northern village line of the Village of Camillus; thence easterly along said village line to its intersection with the centerline of Ninemile Creek; thence northeasterly along said creek centerline to its intersection with the centerline of Warners Road; thence southeasterly along said centerline to its intersection with the centerline of Bennett Road; thence southwesterly along said centerline to its intersection with the centerline of Knowell Road; thence southerly along said centerline to its intersection with the centerline of the Finger Lakes Railway, just south of Milton Avenue; thence easterly along said rail centerline to its intersection with the centerline of Hinsdale Road; thence southerly along said centerline to its intersection with the westerly elongation of the southern property line of the Kings Gate Apartments; thence easterly along said southern property line and easterly elongation to its intersection with the centerline of Gordon Parkway; thence southeasterly along said centerline to its intersection with the centerline of Yorkshire Boulevard; thence southerly along said centerline to its intersection with the southbound lane of Yorkshire Boulevard; thence southerly along said centerline to its intersection with the centerline of Mansfield Road; thence westerly along said centerline to its intersection with the centerline of Richards Road; thence northwesterly along said centerline to its intersection with the centerline of Mansfield Drive; thence southerly along said

centerline to its intersection with the centerline of West Genesee Street; thence westerly along said centerline to its intersection with the centerline of Bramley Drive; thence southerly along said centerline to its intersection with the centerline of Robinhood Lane; thence westerly and southerly along said centerline to its intersection with the centerline of Sherwood Drive; thence easterly along said centerline to its intersection with the centerline of Forsythe Street; thence southerly along said centerline to its intersection with the centerline of Broadmoor Drive; thence southerly along said centerline approximately 200 feet to a point; thence easterly from said point to the intersection with the centerline of Geddes Brook; thence southwesterly along said brook centerline to its intersection with the southern Town of Camillus town line and northern Town of Onondaga town line; thence following said town line of the Town of Camillus generally easterly and northwesterly to its intersection with the eastern town line of the Town of Van Buren; thence following said town line of the Town of Van Buren northwesterly to its intersection with a northeasterly elongation of the centerline of Van Ness Road; thence southwesterly along said elongation and centerline to its intersection with the centerline of State Fair Boulevard; thence northwesterly along said centerline to its intersection with the centerline of the southbound lane of Village Boulevard North; thence southerly along said centerline to its intersection with the centerline of Idlewood Boulevard; thence southeasterly along said centerline to its intersection with the centerline of Delwood Drive; thence southwesterly along said centerline to its intersection with the centerline of the eastbound lane of Village Boulevard South; thence westerly along said centerline to its intersection with the centerline of the eastbound lane of Village Boulevard; thence westerly along said centerline to its intersection with the centerline of Van Buren Road; thence northerly along said centerline to its intersection with the centerline of Maple Road; thence northwesterly along said centerline to its intersection with the centerline of Syracuse Street; thence northerly along said centerline to its intersection with the southern village line of the Village of Baldwinsville; thence following said village line generally southerly, westerly, then northerly to its intersection with the northern town line of the Town of Van Buren and southern town line of the Town of Lysander; thence following said town line of the Town of Van Buren generally westerly, southerly, then easterly to the point of beginning.

#### FOURTEENTH LEGISLATIVE DISTRICT

Portions of the Town of Clay bounded by a line described as follows: BEGINNING at a point at the intersection of the northern town line of the Town of Salina, which is coincident with the southern town line of the Town of Clay at the intersection with the centerline of Henry Clay Boulevard; thence northerly along said centerline to its intersection with the centerline of West Taft Road; thence northeasterly along said centerline to its intersection with the centerline of Bear Road; thence northeasterly along said centerline to its intersection with the centerline of Liffey Lane; thence westerly along said centerline to its intersection with the centerline of Donegal Way; thence northwesterly along said centerline to its intersection with the Powerline Right-of-Way; thence northeasterly along said Right-of-Way to the southern property line of Norstar Apartments; thence westerly along said southern property line and elongation of Norstar Apartments to its intersection with the centerline of Henry Clay Boulevard; thence northerly along said centerline to its intersection with the centerline of Wetzel Road; thence westerly along said centerline to its intersection with the centerline of Morgan Road; thence northerly along said centerline to its intersection with the centerline of the westbound lane of Fairway Drive North; thence westerly along said centerline to its intersection with the centerline of Fairway Drive East; thence westerly along said centerline to its intersection with the centerline of Molson Way; thence northerly and westerly along said centerline to its intersection with the centerline of Fairway Drive East; thence westerly along said centerline to its intersection with the centerline of Jaguar Path; thence northerly and westerly along said centerline to its intersection with the centerline of Fairway Drive East; thence northwesterly along said centerline to its intersection with the centerline of Cottonwood Court; thence northerly along said centerline to its intersection with the centerline of Pisces Circle; thence northerly along said centerline to its intersection with the centerline of Steelhead Drive; thence northerly along said centerline to its intersection with the centerline of Streamwood Drive; thence northerly and westerly along said centerline to its intersection with

the centerline of North Pine Gate Parkway; thence northwesterly along said centerline to its intersection with the centerline of South Pine Gate Parkway; thence southeasterly along said centerline to its intersection with the centerline of Soule Road; thence southerly along said centerline to its intersection with the centerline of the CSX rail line; thence northwesterly along said rail centerline to its intersection with the centerline of Route 31; thence easterly along said centerline to its intersection with the centerline of Henry Clay Boulevard; thence northerly along said centerline to its intersection with the centerline of Oak Orchard Road; thence westerly along said centerline to its intersection with the centerline of Morgan Road; thence northerly along said centerline to its intersection with the Town of Clay northern town line, which is coincident with the centerline of the Oneida River; thence following said town line of the Town of Clay generally northerly then southeasterly to its intersection with the eastern town line of the Town of Clay and western town line of the Town of Cicero; thence southerly along said town lines to their intersection with the northern village line of the Village of North Syracuse; thence following said village line generally westerly and southerly to its intersection with the centerline of West Taft Road; thence westerly along said centerline to its intersection with the centerline of Allen Road; thence northerly along said centerline to its intersection with the centerline of Kristin Road; thence westerly along said centerline to its intersection with the centerline of Buckley Road; thence northwesterly along said centerline to its intersection with the centerline of Overland Drive; thence southerly along said centerline to its intersection with the centerline of Chesapeake Drive; thence southerly along said centerline to its intersection with the centerline of Sugarwood Lane; thence southeasterly along said centerline to its intersection with the centerline of Blumer Road; thence southerly along said centerline to its intersection with the centerline of Farmstead Road; thence southerly along said centerline to its intersection with the centerline of Cedar Post Road; thence southerly along said centerline to its intersection with the centerline of West Taft Road; thence easterly along said centerline to its intersection with the centerline of Buckley Road; thence southerly along said centerline to its intersection with the southern town line of the Town of Clay and northern town line of the Town of Salina; thence westerly along said town lines to the point of beginning.

The three (3) districts within the County of Onondaga composed of territory both outside the City of Syracuse and territory within the City of Syracuse are described as follows:

#### SEVENTH LEGISLATIVE DISTRICT

Portions of the Town of DeWitt and the City of Syracuse bounded by a line described as follows: BEGINNING at a point at the intersection of the eastern town line of the Town of Salina and the western town line of the Town of DeWitt and the centerline of Townline Road; thence southeasterly along said centerline to its intersection with the centerline of the westbound lane of Route 298; thence easterly along said centerline to its intersection with Carrier Circle; thence southeasterly along said circle to its intersection with the centerline of Thompson Road; thence southerly along said centerline to its intersection with the centerline of Grover Street; thence easterly along said centerline to its intersection with the centerline of Wyncrest Drive; thence southerly along said centerline to its intersection with the centerline of Parkwood Drive; thence easterly along said centerline to its intersection with the centerline of Lansdale Road; thence southerly along said centerline to its intersection with the centerline of Exeter Street; thence easterly along said centerline to its intersection with the centerline of Roby Avenue; thence southerly along said centerline to its intersection with the centerline of James Street, which is coincident with the northern boundary of the Village of East Syracuse; thence easterly along said village line to its intersection with the centerline of Kinne Street; thence northerly along said centerline to its intersection with the centerline of Kirkville Road; thence easterly along said centerline to its intersection with the centerline of Franklin Park Drive; thence northwesterly along said centerline to its intersection with the centerline of Kinne Street; thence northerly along said centerline to its intersection with the westbound lane of the New York State Thruway; thence easterly along said centerline to its intersection with the centerline of Fly Road; thence southerly along said centerline to its intersection with the centerline of Kirkville Road; thence easterly along said centerline to its intersection with the eastern town line of the Town of DeWitt and the western town line of the Town of

Manlius; thence southerly along said eastern town line of the Town of DeWitt to its intersection with the centerline of Woodchuck Hill Road; thence westerly along said centerline to its intersection with the centerline of Old Quarry Road; thence northeasterly along said centerline to its intersection with the centerline of Bridle Path Road; thence northerly along said centerline to its intersection with the centerline of the southbound lane of Bridle Path Road; thence northerly along said centerline to its intersection with the centerline of Bridle Path Road; thence northerly along said centerline to its intersection with the centerline of Colonial Drive; thence westerly and northerly along said centerline to its intersection with the centerline of Bridle Path Road; thence northerly along said centerline to its intersection with the centerline of East Genesee Street; thence westerly along said centerline to its intersection with the centerline of the eastbound lane of Erie Boulevard East; thence northwesterly along said centerline to its intersection with the eastern city line of the City of Syracuse and the western town line of the Town of DeWitt; thence northerly along said city line of the City of Syracuse to its intersection with an easterly elongation of the centerline of Caleb Avenue; thence westerly along said elongation and centerline of Caleb Avenue to its intersection with the centerline of Luddington Street; thence southerly along said centerline to its intersection with the centerline of Burnet Avenue; thence westerly along said centerline to its intersection with the centerline of Plymouth Drive; thence northerly along said centerline to its intersection with the centerline of Caleb Avenue; thence westerly along said centerline to its intersection with the centerline of Mosley Drive; thence southerly along said centerline to its intersection with the centerline of Burnet Avenue; thence westerly along said centerline to its intersection with the centerline of Nichols Avenue; thence northerly along said centerline to its intersection with the centerline of Caleb Avenue; thence westerly along said centerline to its intersection with the centerline of Woodbine Avenue; thence southerly along said centerline to its intersection with the centerline of Burnet Avenue; thence westerly along said centerline to a point in said centerline approximately 115 feet east of the centerline of Hickok Avenue; thence northerly from said point to its intersection with the centerline of Caleb Avenue; thence westerly along a western elongation of said centerline to its intersection with the centerline of Robinson Street; thence westerly along said centerline to its intersection with the centerline of Teall Avenue; thence northerly along said centerline to its intersection with the centerline of Boyden Street; thence westerly along said centerline to its intersection with the centerline of Wilson Street; thence northerly along said centerline to its intersection with the centerline of James Street; thence southwestly along said centerline to its intersection with the centerline of Oak Street; thence northerly along said centerline to its intersection with the centerline of Park Street; thence westerly along said centerline to its intersection with the centerline of Whitwell Drive; thence northerly along said centerline to its intersection with the centerline of Farmer Street; thence westerly along said centerline to its intersection with the centerline of Merz Avenue; thence northwesterly along a northern elongation of said centerline through Schiller Park to its intersection with the centerline of Grumbach Avenue; thence northerly along said centerline to its intersection with the centerline of Knaul Street; thence westerly along said centerline to its intersection with the centerline of Butternut Street; thence northerly along said centerline to its intersection with the centerline of Hillside Street; thence northeasterly along said centerline to its intersection with the centerline of Huntley Street; thence easterly along said centerline to its intersection with the centerline of Wadsworth Street; thence northwesterly along said centerline to its intersection with the centerline of Hillside Street; thence northeasterly along said centerline to its intersection with the centerline of Harding Street; thence southeasterly along said centerline to its intersection with the centerline of Huntley Street; thence easterly along said centerline to its intersection with the centerline of Darlington Road; thence northerly along said centerline to its intersection with the northern city line of the City of Syracuse; thence easterly and southerly along said city line to its intersection with the eastern town line of the Town of Salina and the western town line of the Town of DeWitt; thence northerly along said town lines to the point of beginning.

#### EIGHTH LEGISLATIVE DISTRICT

Portions of the Town of Geddes and the City of Syracuse bounded by a line described as follows: BEGINNING at a point at the intersection of the city line of the City of Syracuse with the northern village



line of the Village of Solvay; thence northeasterly and southeasterly along said city line of the City of Syracuse to its intersection with the centerline of the northbound lane of Interstate 81; thence southeasterly along said centerline to an elongation of the centerline of the Hiawatha Boulevard Ramp to northbound Interstate Route 81; thence southeasterly along said elongation and centerline of the Hiawatha Boulevard Ramp to its intersection with the centerline of North Salina Street; thence southeasterly along said centerline to its intersection with the centerline of North Alvord Street; thence southeasterly along said centerline to its intersection with the centerline of Pond Street; thence southwesterly along said centerline to its intersection with the centerline of Lodi Street; thence southeasterly along said centerline to its intersection with the centerline of Ash Street; thence southwesterly along said centerline to its intersection with the centerline of North Salina Street; thence southerly along said centerline to its intersection with the centerline of Prospect Avenue; thence southerly along said centerline to its intersection with the centerline of Butternut Street; thence southwesterly along said centerline to its intersection with the centerline of the southbound lane of Interstate Route 81; thence southeasterly along said centerline to its intersection with the centerline of the eastbound lane of Interstate Route 690; thence easterly along said centerline to its intersection with the centerline of Catherine Street; thence southerly along said centerline to its intersection with the centerline of Almond Street; thence southerly along said centerline to its intersection with the centerline of East Water Street; thence easterly along said centerline to its intersection with the centerline of Forman Avenue; thence southerly along said centerline to its intersection with the centerline of East Fayette Street; thence westerly along said centerline to its intersection with the centerline of South State Street; thence southerly along said centerline to its intersection with the centerline of East Onondaga Street; thence southwesterly along said centerline to its intersection with the centerline of Montgomery Street; thence southerly along said centerline to its intersection with the centerline of Harrison Street; thence westerly along said centerline to its intersection with the centerline of West Onondaga Street; thence southwesterly along said centerline to its intersection with the centerline of Onondaga Creek; thence northerly along said creek centerline to its intersection with the centerline of Erie Boulevard West; thence westerly along said centerline to its intersection with the centerline of South West Street; thence southerly along said centerline to its intersection with the centerline of West Fayette Street; thence westerly along said centerline to its intersection with the centerline of Tioga Street; thence southerly along said centerline to its intersection with the centerline of Marcellus Street; thence easterly along said centerline to its intersection with the centerline of Niagara Street; thence southerly along said centerline to its intersection with the centerline of Otisco Street; thence easterly along said centerline to its intersection with the centerline of Wyoming Street; thence southerly along said centerline to its intersection with the centerline of Gifford Street; thence westerly along said centerline to its intersection with the centerline of Oswego Street; thence southerly along said centerline to its intersection with the centerline of Shonnard Street; thence westerly along said centerline to its intersection with the centerline of South Geddes Street; thence southerly along said centerline to its intersection with the centerline of Fitch Street; thence southeasterly along said centerline to its intersection with the centerline of Dudley Street; thence southerly along said centerline to its intersection with the centerline of Bellevue Avenue; thence easterly along said centerline to its intersection with the centerline of Summit Avenue; thence southerly along said centerline to its intersection with the centerline of Onondaga Park Drive; thence southerly along said centerline to its intersection with the centerline of Summit Avenue; thence southerly along said centerline to its intersection with the centerline of Glenwood Avenue; thence westerly along said centerline to its intersection with the centerline of McDonald Road; thence southwesterly along said centerline to its intersection with the city line of the City of Syracuse, said city line also being the town line of the Town of Onondaga; thence generally northerly and westerly along said city and town line to its intersection with the town line of the Town of Geddes; thence westerly along said town lines of the Town of Geddes and Town of Onondaga to its intersection with the centerline of Fay Road; thence northeasterly along said centerline to its intersection with the centerline of South Orchard Road; thence northerly along said centerline to its intersection with the centerline of West High Terrace; thence westerly along said centerline to its intersection with the centerline of the southbound lane of Parsons Drive; thence northerly along said centerline to its intersection with the centerline of West Genesee Street; thence easterly along said centerline to its intersection with the village

line of the Village of Solvay, said village line being between Scarboro Drive and Wilshire Road; thence following said village line generally northerly, easterly, southerly, and northerly to the point of beginning.  
SEVENTEENTH LEGISLATIVE DISTRICT

Portions of the Town of DeWitt and the City of Syracuse bounded by a line described as follows: BEGINNING at a point at the intersection of the city line of the City of Syracuse and the centerline of the eastbound lane of Erie Boulevard East; thence easterly and southerly along said centerline to its intersection with the centerline of East Genesee Street; thence easterly along said centerline to its intersection with the centerline of the northbound lane of Interstate Route 481; thence southwesterly along said centerline to its intersection with the western town line of the Town of DeWitt, said town line also being the eastern town line of the Town of Onondaga; thence northerly along said town lines to their intersection with the eastern city line of the City of Syracuse; thence northerly along said city line to the intersection with the centerline of Standish Drive; thence northerly along said centerline to its intersection with the centerline of Bradford Parkway; thence northerly along said centerline to its intersection with the centerline of the eastbound lane of Meadowbrook Drive; thence easterly along said centerline to its intersection with the centerline of Brookford Road; thence northerly along said centerline to its intersection with the centerline of East Genesee Street; thence westerly along said centerline to its intersection with the centerline of Scott Avenue; thence southerly along said centerline to its intersection with the centerline of West Scott Avenue; thence southwesterly along said centerline to its intersection with the centerline of Crawford Avenue; thence southerly along said centerline to its intersection with the centerline of Sunnyside Road; thence southwesterly along said centerline to its intersection with the centerline of Houston Avenue; thence northerly along said centerline to its intersection with the centerline of Westmoreland Avenue; thence northerly along said centerline to its intersection with the centerline of Harvard Place; thence westerly along said centerline to its intersection with the centerline of Westcott Street; thence northerly along said centerline to its intersection with the centerline of Dell Street; thence westerly along said centerline to its intersection with the centerline of South Beech Street; thence southeasterly along said centerline to its intersection with the centerline of Judson Street; thence westerly along said centerline to its intersection with the centerline of Glenwood Place; thence southerly along said centerline to its intersection with the centerline of Clarendon Street; thence easterly along said centerline to its intersection with the centerline of Westcott Street; thence southerly along said centerline to its intersection with the centerline of Euclid Avenue; thence westerly along said centerline to its intersection with the centerline of Maryland Avenue; thence southerly along said centerline to its intersection with the centerline of Westminster Avenue; thence southerly along said centerline to its intersection with the centerline of Kensington Road; thence southwesterly along said centerline to its intersection with the centerline of Kensington Place; thence southerly along said centerline to its intersection with the centerline of Broad Street; thence westerly along said centerline and its westerly elongation along the northern property lines of Morningside Reservoir and the Morningside Cemetery, continuing to a point roughly 400 feet to the west of the eastern property line of Oakwood Cemetery; thence northerly to its intersection with the northern property line of Oakwood Cemetery; thence westerly along said property line to its intersection with a southerly elongation of the centerline of Stadium Place; thence northerly along said elongation and centerline to its intersection with the centerline of East Raynor Avenue; thence easterly along said centerline to its intersection with the centerline of Irving Avenue; thence northerly along said centerline to its intersection with the centerline of East Adams Street; thence easterly along said centerline to its intersection with the centerline of South Crouse Avenue; thence southerly along said centerline to its intersection with the centerline of University Place; thence easterly along said centerline to its intersection with the centerline of College Place; thence southerly along said centerline to its intersection with the centerline of Euclid Avenue; thence easterly along said centerline to its intersection with the centerline of Ostrom Avenue; thence northerly along said centerline to its intersection with the elongation of the southerly boundary of Thornden Park; thence easterly, northerly, and easterly along said park boundary and its easterly elongation to its intersection with the centerline of South Beech Street; thence northwesterly along said centerline of South Beech Street to its intersection with the centerline of East Genesee Street; thence westerly along said centerline to its

intersection with the centerline of Pine Street; thence northerly along said centerline to its intersection with the centerline of East Fayette Street; thence westerly along said centerline to its intersection with the centerline of Walnut Avenue; thence northerly along said centerline to its intersection with the centerline of Erie Boulevard East; thence westerly along said centerline to its intersection with the centerline of Catherine Street; thence northerly along said centerline to its intersection with the centerline of the westbound lane of Interstate Route 690; thence easterly along said centerline to its intersection with the centerline of Teall Avenue; thence southerly along said centerline to its intersection with the centerline of Erie Boulevard East; thence easterly along said centerline to a point in said centerline, said point being approximately 300 feet east of Devine Street; thence northerly from said point to its intersection with a westerly elongation of the centerline of Kidd Avenue; thence easterly along said elongation and centerline to its intersection with the centerline of Peat Street; thence northerly along said centerline to its intersection with the centerline of Canal Street; thence easterly along said centerline to a point in said centerline, said point being approximately 750 feet east of Peat Street; thence northerly from said point to its intersection with the centerline of Burnet Avenue; thence easterly along said centerline to its intersection with the centerline of Woodbine Avenue; thence northerly along said centerline to its intersection with the centerline of Caleb Avenue; thence easterly along said centerline to its intersection with the centerline of Nichols Avenue; thence southerly along said centerline to its intersection with the centerline of Burnet Avenue; thence easterly along said centerline to its intersection with the centerline of Mosley Drive; thence northerly along said centerline to its intersection with the centerline of Caleb Avenue; thence easterly along said centerline to its intersection with the centerline of Plymouth Drive; thence southerly along said centerline to its intersection with the centerline of Burnet Avenue; thence easterly along said centerline to its intersection with the centerline of Luddington Street; thence northerly along said centerline to its intersection with the centerline of Caleb Avenue; thence easterly along said centerline and its easterly elongation to its intersection with the city line of the City of Syracuse; thence southerly along said city line to the point of beginning.

The three (3) districts within the County of Onondaga composed of territory totally inside the City of Syracuse are described as follows:

#### NINTH LEGISLATIVE DISTRICT

Portions of the City of Syracuse bounded by a line described as follows: BEGINNING at a point at the intersection of the centerline of the eastbound lane of Erie Boulevard East and the centerline of Teall Avenue; thence easterly along said centerline to a point in said centerline, said point being approximately 300 feet east of Devine Street; thence northerly from said point to its intersection with a westerly elongation of the centerline of Kidd Avenue; thence easterly along said elongation and centerline to its intersection with the centerline of Peat Street; thence northerly along said centerline to its intersection with the centerline of Canal Street; thence easterly along said centerline to a point in said centerline, said point being approximately 750 feet east of Peat Street; thence northerly from said point to its intersection with the centerline of Caleb Avenue; thence westerly along a western elongation of said centerline to its intersection with the centerline of Robinson Street; thence westerly along said centerline to its intersection with the centerline of Teall Avenue; thence northerly along said centerline to its intersection with the centerline of Boyden Street; thence westerly along said centerline to its intersection with the centerline of Wilson Street; thence northerly along said centerline to its intersection with the centerline of James Street; thence southwesterly along said centerline to its intersection with the centerline of Oak Street; thence northerly along said centerline to its intersection with the centerline of Park Street; thence westerly along said centerline to its intersection with the centerline of Whitwell Drive; thence northerly along said centerline to its intersection with the centerline of Farmer Street; thence westerly along said centerline to its intersection with the centerline of Merz Avenue; thence northwesterly along a northern elongation of said centerline through Schiller Park to its intersection with the centerline of Grumbach Avenue; thence northerly along said centerline to its intersection with the centerline of Knaul Street; thence westerly along

said centerline to its intersection with the centerline of Butternut Street; thence northerly along said centerline to its intersection with the centerline of Hillside Street; thence northeasterly along said centerline to its intersection with the centerline of Huntley Street; thence easterly along said centerline to its intersection with the centerline of Wadsworth Street; thence northwesterly along said centerline to its intersection with the centerline of Hillside Street; thence northeasterly along said centerline to its intersection with the centerline of Harding Street; thence southeasterly along said centerline to its intersection with the centerline of Huntley Street; thence easterly along said centerline to its intersection with the centerline of Darlington Road; thence northerly along said centerline to its intersection with the northern city line of the City of Syracuse, said city line also being the town line of the Town of Salina; thence generally westerly along said city and town line to its intersection with the centerline of the northbound lane of Interstate Route 81; thence southeasterly along said centerline to an elongation of the Hiawatha Boulevard Ramp to Interstate Route 81; thence southeasterly along the centerline of the Hiawatha Boulevard Ramp to its intersection with the centerline of North Salina Street; thence southeasterly along said centerline to its intersection with the centerline of North Alvord Street; thence southeasterly along said centerline to its intersection with the centerline of Pond Street; thence southwestwardly along said centerline to its intersection with the centerline of Lodi Street; thence southeasterly along said centerline to its intersection with the centerline of Ash Street; thence westerly along said centerline to its intersection with the centerline of North Salina Street; thence southerly along said centerline to its intersection with the centerline of Prospect Avenue; thence southerly along said centerline to its intersection with the centerline of Butternut Street; thence southwestwardly along said centerline to its intersection with the centerline of the southbound lane of Interstate Route 81; thence southerly along said centerline to its intersection with the centerline of the eastbound lane of Interstate Route 690; thence easterly along said centerline to its intersection with the centerline of Catherine Street; thence northerly along said centerline to its intersection with the centerline of the westbound lane of Interstate Route 690; thence easterly along said centerline to its intersection with the centerline of Teall Avenue; thence southerly along said centerline to the point of beginning.

#### FIFTEENTH LEGISLATIVE DISTRICT

Portions of the City of Syracuse bounded by a line described as follows: BEGINNING at a point at the intersection of the eastern city line of the City of Syracuse with the centerline of Standish Drive; thence northerly along said centerline to its intersection with the centerline of Bradford Parkway; thence northerly along said centerline to its intersection with the centerline of the eastbound lane of Meadowbrook Drive; thence easterly along said centerline to its intersection with the centerline of Brookford Road; thence northerly along said centerline to its intersection with the centerline of East Genesee Street; thence westerly along said centerline to its intersection with the centerline of Scott Avenue; thence southerly along said centerline to its intersection with the centerline of West Scott Avenue; thence southwestwardly along said centerline to its intersection with the centerline of Crawford Avenue; thence southerly along said centerline to its intersection with the centerline of Sunnyside Road; thence southwestwardly along said centerline to its intersection with the centerline of Houston Avenue; thence northerly along said centerline to its intersection with the centerline of Westmoreland Avenue; thence northerly along said centerline to its intersection with the centerline of Harvard Place; thence westerly along said centerline to its intersection with the centerline of Westcott Street; thence northerly along said centerline to its intersection with the centerline of Dell Street; thence westerly along said centerline to its intersection with the centerline of South Beech Street; thence southeasterly along said centerline to its intersection with the centerline of Judson Street; thence westerly along said centerline to its intersection with the centerline of Glenwood Place; thence southerly along said centerline to its intersection with the centerline of Clarendon Street; thence easterly along said centerline to its intersection with the centerline of Westcott Street; thence southerly along said centerline to its intersection with the centerline of Euclid Avenue; thence westerly along said centerline to its intersection with the centerline of Maryland Avenue; thence southerly along said centerline to its intersection with the centerline of Westminster Avenue; thence southerly along said centerline to its intersection with the

centerline of Kensington Road; thence southwesterly along said centerline to its intersection with the centerline of Kensington Place; thence southerly along said centerline to its intersection with the centerline of Broad Street; thence westerly along said centerline and its westerly elongation along the northern property lines of Morningside Reservoir and the Morningside Cemetery to its intersection with the centerline of Comstock Avenue; thence southerly along said centerline to its intersection with the centerline of East Colvin Street; thence southeasterly along said centerline to its intersection with the centerline of an easterly elongation of Vincent Street; thence westerly along said elongation and centerline of Vincent Street to its intersection with the centerline of Jamesville Avenue; thence southerly along said centerline to its intersection with the centerline of Thurber Street; thence westerly along said centerline to its intersection with the centerline of East Brighton Avenue; thence northwesterly along said centerline to its intersection with the centerline of the southbound lane of Interstate Route 81; thence southerly along said centerline to its intersection with the centerline of an easterly elongation of Hobart Avenue; thence westerly along said elongation and centerline of Hobart Avenue to its intersection with the centerline of South Salina Street; thence southerly along said centerline to its intersection with the centerline of Bennington Drive; thence easterly along said centerline to its intersection with the centerline of Menlo Drive; thence southerly along said centerline to its intersection with the centerline of Fillmore Avenue; thence westerly along said centerline to its intersection with the centerline of South Salina Street; thence southerly along said centerline to its intersection with the centerline of Dawes Avenue; thence westerly along said centerline to its intersection with the centerline of Slayton Avenue; thence northerly along said centerline to its intersection with the centerline of Ballantyne Road; thence westerly along said centerline to its intersection with the centerline of Midland Avenue; thence northerly along said centerline to its intersection with the centerline of West Lafayette Avenue; thence westerly along said centerline and its westerly elongation to its intersection with the centerline of Onondaga Creek; thence northerly along said creek centerline to its intersection with the centerline of South Avenue; thence northerly along said centerline to its intersection with the centerline of Tallman Street; thence westerly along said centerline to its intersection with the centerline of Onondaga Avenue; thence southerly along said centerline to its intersection with the centerline of Bellevue Avenue; thence westerly along said centerline to its intersection with the centerline of Summit Avenue; thence southerly along said centerline to its intersection with the centerline of Onondaga Park Drive; thence southerly along said centerline to its intersection with the centerline of Summit Avenue; thence southerly along said centerline to its intersection with the centerline of Glenwood Avenue; thence westerly along said centerline to its intersection with the centerline of McDonald Road; thence southwesterly along said centerline to its intersection with the city line of the City of Syracuse, said city line also being the town line of the Town of Onondaga; thence following said city line of the City of Syracuse generally southerly, easterly, then northerly to the point of beginning.

#### SIXTEENTH LEGISLATIVE DISTRICT

Portions of the City of Syracuse bounded by a line described as follows: BEGINNING at a point at the intersection of the centerlines of East Colvin Street and Comstock Avenue; thence northerly along said centerline of Comstock Avenue to its intersection with a westerly elongation of the centerline of Broad Street, said elongation running along the northern property lines of Morningside Reservoir and the Morningside Cemetery; thence westerly along said elongation of the centerline of Broad Street to a point roughly 400 feet to the west of the eastern property line of Oakwood Cemetery; thence northerly to its intersection with the northern property line of Oakwood Cemetery; thence westerly along said property line to its intersection with a southerly elongation of the centerline of Stadium Place; thence northerly along said elongation and centerline to its intersection with the centerline of East Raynor Avenue; thence easterly along said centerline to its intersection with the centerline of Irving Avenue; thence northerly along said centerline to its intersection with the centerline of East Adams Street; thence easterly along said centerline to its intersection with the centerline of South Crouse Avenue; thence southerly along said centerline to its intersection with the centerline of University Place; thence easterly along said centerline to its intersection with the centerline of College Place; thence southerly along said centerline to its intersection with the

centerline of Euclid Avenue; thence easterly along said centerline to its intersection with the centerline of Ostrom Avenue; thence northerly along said centerline to its intersection with the elongation of the southerly boundary of Thornden Park; thence easterly, northerly, and easterly along said park boundary and its easterly elongation to its intersection with the centerline of South Beech Street; thence northwesterly along said centerline of South Beech Street to its intersection with the centerline of East Genesee Street; thence westerly along said centerline to its intersection with the centerline of Pine Street; thence northerly along said centerline to its intersection with the centerline of East Fayette Street; thence westerly along said centerline to its intersection with the centerline of Walnut Avenue; thence northerly along said centerline to its intersection with the centerline of Erie Boulevard East; thence westerly along said centerline to its intersection with the centerline of Almond Street; thence southerly along said centerline to its intersection with the centerline of East Water Street; thence easterly along said centerline to its intersection with the centerline of Forman Avenue; thence southerly along said centerline to its intersection with the centerline of East Fayette Street; thence westerly along said centerline to its intersection with the centerline of South State Street; thence southerly along said centerline to its intersection with the centerline of East Onondaga Street; thence southwestly along said centerline to its intersection with the centerline of Montgomery Street; thence southerly along said centerline to its intersection with the centerline of Harrison Street; thence westerly along said centerline to its intersection with the centerline of West Onondaga Street; thence southwestly along said centerline to its intersection with the centerline of Onondaga Creek; thence northerly along said creek centerline to its intersection with the centerline of Erie Boulevard West; thence westerly along said centerline to its intersection with the centerline of South West Street; thence southerly along said centerline to its intersection with the centerline of West Fayette Street; thence westerly along said centerline to its intersection with the centerline of Tioga Street; thence southerly along said centerline to its intersection with the centerline of Marcellus Street; thence easterly along said centerline to its intersection with the centerline of Niagara Street; thence southerly along said centerline to its intersection with the centerline of Otisco Street; thence easterly along said centerline to its intersection with the centerline of Wyoming Street; thence southerly along said centerline to its intersection with the centerline of Gifford Street; thence westerly along said centerline to its intersection with the centerline of Oswego Street; thence southerly along said centerline to its intersection with the centerline of Shonnard Street; thence westerly along said centerline to its intersection with the centerline of South Geddes Street; thence southerly along said centerline to its intersection with the centerline of Fitch Street; thence southeasterly along said centerline to its intersection with the centerline of Dudley Street; thence southerly along said centerline to its intersection with the centerline of Bellevue Avenue; thence easterly along said centerline to its intersection with the centerline of Onondaga Avenue; thence northerly along said centerline to its intersection with the centerline of Tallman Street; thence easterly along said centerline to its intersection with the centerline of South Avenue; thence southerly along said centerline to its intersection with the centerline of Onondaga Creek; thence southerly along said creek centerline to its intersection with a westerly elongation of the centerline of West Lafayette Avenue; thence easterly along said elongation and centerline of West Lafayette Avenue to its intersection with the centerline of Midland Avenue; thence southerly along said centerline to its intersection with the centerline of Ballantyne Road; thence easterly along said centerline to its intersection with the centerline of Slayton Avenue; thence southerly along said centerline to its intersection with the centerline of Dawes Avenue; thence easterly along said centerline to its intersection with the centerline of South Salina Street; thence northerly along said centerline to its intersection with the centerline of Fillmore Avenue; thence easterly along said centerline to its intersection with the centerline of Menlo Drive; thence northerly along said centerline to its intersection with the centerline of Bennington Drive; thence westerly along said centerline to its intersection with the centerline of South Salina Street; thence northerly along said centerline to its intersection with the centerline of Hobart Avenue; thence easterly along said centerline and its easterly elongation to its intersection with the centerline of the southbound lane of Interstate Route 81; thence northerly along said centerline to its intersection with the centerline of East Brighton Avenue; thence southeasterly along said centerline to its intersection with the centerline of Thurber Street; thence easterly along said centerline to its intersection with the centerline of Jamesville Avenue; thence northerly along said centerline to its intersection with the

centerline of Vincent Street; thence easterly along said centerline and its easterly elongation to its intersection with the centerline of East Colvin Street; thence northwesterly along said centerline to the point of beginning.

### Section 3. Separability.

If any section, part or provision of this local law, including without limitation any part or provision relating to any district described herein, shall be adjudged invalid by a court of competent jurisdiction, such judgment shall: (1) be confined in its operation to the section, part or provision of this local law or the district or districts directly involved in the controversy in which such judgment shall have been rendered, (2) not affect or impair the validity of the remaining sections, parts, provisions or districts, and (3) not affect or impair the validity of the remaining apportionment or districting provided for in this local law. The Onondaga County Legislature hereby declares that it would have enacted this local law of such remaining parts, provisions or districts, had the invalidity of such part, provision or district been apparent at the time of such enactment.

### Section 4. Construction.

This local law shall be liberally construed to effectuate the purposes thereof and to apportion and district this county in compliance with the rulings of the United States Supreme Court and New York State Municipal Home Rule Law Section 34(4).

It is intended that this local law and the districts described herein completely encompass all the area within the county. It is also intended that such districts apportioned on the basis of 2020 population contain all the residents in this county. It is further intended that the apportionment and districting provided for in this local law result in the creation of districts containing substantially equal resident populations. It is also intended that no district shall include any of the area included within the description of any other district.

### Section 5. Permissive Referendum.

This reapportionment plan is adopted and is subject to a permissive referendum pursuant to the provisions of Onondaga County Charter Section 207 and Onondaga County Administrative Code Section 2.17. A petition signed, authenticated and filed by qualified electors of the County, registered to vote therein at the last preceding general election, in number equal to at least 10 per centum of the total number of votes cast for governor at the last gubernatorial election in the County, as provided in subdivision one of Section 24 of the Municipal Home Rule Law, within 45 days of adoption of this local law, shall be sufficient to require the submission of a proposition for the approval of such local law at a referendum in accordance with such subdivision. Petition and referendum procedures, including criteria for establishing or challenging the validity of such petition, shall be in accordance with subdivision one of Section 24 of the Municipal Home Rule Law.

### Section 6. Effective.

This local law shall become effective upon adoption and filing with the New York State Secretary of State. Provided, however, that if within 45 days after its adoption there be filed with the Clerk of the County Legislature a petition protesting against such local law, signed and authenticated in the manner set forth in subdivision one of Section 24 of the Municipal Home Rule Law by qualified electors of the County, registered to vote therein at the last preceding general election, in number equal to at least 10 per centum of the total number of votes cast for governor at the last gubernatorial election in the County, then such local law shall not take effect until approved by the affirmative vote of a majority of the qualified electors of the County voting on a proposition for its approval.

LOCAL LAW NO. \_\_\_\_ - 2021

A LOCAL LAW TO REAPPORTION THE ONONDAGA COUNTY LEGISLATURE BY  
AMENDING ARTICLE II, SECTION 206 OF THE ONONDAGA COUNTY CHARTER

BE IT ENACTED BY THE ONONDAGA COUNTY LEGISLATURE OF THE COUNTY OF  
ONONDAGA, NEW YORK, AS FOLLOWS:

Section 1. Findings.

Based upon its review and evaluation of all required and appropriate reapportionment criteria, this Legislature hereby determines that the county legislative districts set forth herein are as nearly equal in population as is practicable, that no district has been drawn with the intent or result of denying or abridging the equal opportunity of racial or language minority groups to participate in the political process or to diminish the ability to elect representatives of their choice, and that districts comply with principles of reapportionment, including one person – one vote, as required by law.

This Legislature, having duly reviewed and considered these proposed district changes, further finds and determines that this reapportionment plan complies with state and federal constitutional requirements, as well as all applicable federal, state and local laws. Without limitation, the reapportionment plan uses and meets the requirements of the Onondaga County Charter, the Onondaga County Administrative Code, New York State Municipal Home Rule Law Section 34, and the constitutional protections afforded by law.

This County Legislature encouraged community participation in the reapportionment process by providing for more than seven public hearings, allowing this Legislature to garner an unprecedented level of public input on proposed district changes. This Onondaga County Legislature has duly considered the public comments made throughout this process, and the reapportionment plan set forth in this local law addresses and responds to issues and concerns raised, all within the parameters allowable by law.

The intent of this reapportionment plan is to provide for constitutional and lawful representation, and it is the express finding of this Legislature that the reapportionment plan set forth herein accomplishes that intent.

Section 2. Article II, Section 206 of the Onondaga County Charter is hereby amended to read as follows:

Section 206. Districts. For the purpose of electing County Legislators, Onondaga County shall be divided into seventeen (17) districts. One County Legislator shall be elected to the County Legislature of Onondaga County from each of said districts. Eleven (11) of these districts shall be composed of territory within the County of Onondaga totally outside the City of Syracuse; Three (3) of these districts shall be composed of territory totally within the City of Syracuse; Three (3) of these districts shall be composed of territory both outside the City of Syracuse and territory within the City of Syracuse. All references to towns apply to the territory wholly contained in each of the towns of Onondaga County bounded as of November 1, 2021.

The eleven (11) districts within the County of Onondaga composed of territory totally outside of the City of Syracuse are described as follows:

FIRST LEGISLATIVE DISTRICT

All of the Town of Lysander, and a portion of the Town of Van Buren bounded by a line described as follows: BEGINNING at a point at the intersection of the northern town line of the Town of Van Buren and



the southern town line of the Town of Lysander and the western village line of the Village of Baldwinsville, which is coincident with the centerline of the Seneca River; thence following the Village of Baldwinsville village line generally southerly, easterly, and northerly to its intersection with the centerline of Syracuse Street; thence southerly along said centerline to its intersection with the centerline of Maple Road; thence southerly along said centerline to its intersection with the centerline of Van Buren Road; thence southerly along said centerline to its intersection with the centerline of the eastbound lane of Village Boulevard; thence easterly along said centerline to its intersection with the centerline of the eastbound lane of Village Boulevard South; thence easterly along said centerline to its intersection with the centerline of Delwood Drive; thence northeasterly along said centerline to its intersection with the centerline of Idlewood Boulevard; thence northwesterly along said centerline to its intersection with the centerline of the southbound lane of Village Boulevard North; thence northeasterly along said centerline to its intersection with the centerline of State Fair Boulevard; thence southeasterly along said centerline to its intersection with the centerline of Van Ness Road; thence northeasterly along said centerline and its northeasterly elongation to its intersection with the Town of Van Buren town line, which is coincident with the centerline of the Seneca River; thence northwesterly along said river and town line to the point of beginning.

## SECOND LEGISLATIVE DISTRICT

Portions of the towns of Clay and Salina bounded by a line described as follows: BEGINNING at a point of intersection of the western town line of the Town of Clay and the eastern town line of the Town of Lysander with the centerlines of the Oneida River, the Oswego River, and the Seneca River; thence southerly and easterly along said town line of the Town of Clay to its intersection with the centerline of the CSX rail line; thence southerly along said rail centerline to its intersection with the village line of the Village of Liverpool; thence southeasterly along said village line to its intersection with the centerline of Bloody Brook; thence northeasterly along said brook centerline to its intersection with the centerline of Sunflower Drive; thence southeasterly along said centerline to its intersection with the centerline of Grandy Drive; thence northeasterly along said centerline and its northeasterly elongation to its intersection with the centerline of the westbound lane of the New York State Thruway; thence easterly along said centerline to its intersection with the centerline of Electronics Parkway; thence northerly along said centerline to its intersection with the centerline of Henry Clay Boulevard; thence northerly along said centerline to its intersection with the centerline of West Taft Road; thence northeasterly along said centerline to its intersection with the centerline of Bear Road; thence northeasterly along said centerline to its intersection with the centerline of Liffey Lane; thence westerly along said centerline to its intersection with the centerline of Donegal Way; thence northwesterly along said centerline to its intersection with the Powerline Right-of-Way; thence northeasterly along said Right-of-Way to the southern property line of Norstar Apartments; thence westerly along said southern property line and elongation of Norstar Apartments to its intersection with the centerline of Henry Clay Boulevard; thence northerly along said centerline to its intersection with the centerline of Wetzel Road; thence westerly along said centerline to its intersection with the centerline of Morgan Road; thence northerly along said centerline to its intersection with the centerline of the westbound lane of Fairway Drive North; thence westerly along said centerline to its intersection with the centerline of Fairway Drive East; thence westerly along said centerline to its intersection with the centerline of Molson Way; thence northerly and westerly along said centerline to its intersection with the centerline of Fairway Drive East; thence westerly along said centerline to its intersection with the centerline of Jaguar Path; thence northerly and westerly along said centerline to its intersection with the centerline of Fairway Drive East; thence northwesterly along said centerline to its intersection with the centerline of Cottonwood Court; thence northerly along said centerline to its intersection with the centerline of Pisces Circle; thence northerly along said centerline to its intersection with the centerline of Steelhead Drive; thence northerly along said centerline to its intersection with the centerline of Streamwood Drive; thence northerly and westerly along said centerline to its intersection with the centerline of North Pine Gate Parkway; thence northwesterly along said centerline to its intersection with the centerline of South Pine Gate Parkway; thence southeasterly along said centerline to its intersection

with the centerline of Soule Road; thence southerly along said centerline to its intersection with the centerline of the CSX rail line; thence northwesterly along said rail centerline to its intersection with the centerline of Route 31; thence easterly along said centerline to its intersection with the centerline of Henry Clay Boulevard; thence northerly along said centerline to its intersection with the centerline of Oak Orchard Road; thence westerly along said centerline to its intersection with the centerline of Morgan Road; thence northerly along said centerline to its intersection with the Town of Clay northern town line, which is coincident with the centerline of the Oneida River; thence westerly, northerly, and southerly along the northern town line of the Town of Clay to the point of beginning.

### THIRD LEGISLATIVE DISTRICT

Portions of the Town of Cicero bounded by a line described as follows: BEGINNING at a point at the intersection of the western town line of the Town of Cicero and the eastern town line of the Town of Clay and the centerline of the Oneida River; thence generally southerly and easterly along said town line to its intersection with the northern village line of the Village of North Syracuse; thence easterly and southerly along said village line to its intersection with the centerline of Smith Road; thence easterly along said centerline to its intersection with the centerline of Leroy Road; thence southerly along said centerline to its intersection with the centerline of Bellewood Circle; thence westerly along said centerline to its intersection with the centerline of Leroy Road; thence southerly along said centerline to its intersection with the centerline of Trelign Drive; thence northeasterly along said centerline to its intersection with the centerline of Clarton Street; thence southerly along said centerline to its intersection with the centerline of East Taft Road; thence easterly along said centerline to its intersection with the centerline of General Irwin Boulevard; thence southerly along said centerline to its intersection with the southern town line of the Town of Cicero and the northern town line of the Town of DeWitt; thence following said town line of the Town of Cicero generally easterly then northwesterly to the point of beginning.

### FOURTH LEGISLATIVE DISTRICT

Portions of the towns Geddes, and Salina bounded by a line described as follows: BEGINNING at a point at the intersection of the western town line of the Town of Geddes with the centerline of the Seneca River, said centerline being the northern boundary of the Town of Geddes; thence easterly along said town line of the Town of Geddes to its intersection with the town line of the Town of Salina; thence northeasterly along said town line to its intersection with the town line of the Town of Clay; thence southeasterly along said town line to its intersection with the centerline of the CSX rail line; thence southerly along said rail centerline to its intersection with the village line of the Village of Liverpool; thence southeasterly along said village line to its intersection with the centerline of Bloody Brook; thence northeasterly along said brook centerline to its intersection with the centerline of Sunflower Drive; thence southeasterly along said centerline to its intersection with the centerline of Grandy Drive; thence northeasterly along said centerline and its northeasterly elongation to its intersection with the centerline of the westbound lane of the New York State Thruway; thence easterly along said centerline to its intersection with the centerline of Electronics Parkway; thence northerly along said centerline to its intersection with the centerline of Limestone Drive; thence easterly along said centerline to its intersection with the centerline of Larkin Street; thence southerly along said centerline to its intersection with the centerline of North Woodland Drive; thence easterly along said centerline to its intersection with the centerline of Oakridge Terrace; thence southerly and easterly along said centerline to its intersection with the centerline of Patricia Drive; thence easterly along said centerline to its intersection with the centerline of Charlane Parkway; thence easterly along said centerline to its intersection with the centerline of Longdon Lane; thence southeasterly along said centerline to its intersection with the centerline of Lorian Drive; thence northerly and easterly along said centerline to its intersection with the centerline of Buckley Road; thence southwesterly along said centerline to its intersection with the centerline of the westbound lane of the New York State Thruway; thence easterly along said centerline to its intersection with the centerline of Beartrap Creek; thence

southerly along said creek centerline to its intersection with the centerline of Ley Creek; thence southwesterly along said creek centerline to its intersection with the centerline of Seventh North Street, said intersection also being the southern town line of the Town of Salina and the northern city line of the City of Syracuse; thence southwesterly to its intersection with the northeast corner of the village line of the Village of Solvay; thence southerly and northwesterly along said village line to its intersection with the centerline of North Terry Road; thence southerly along said centerline to its intersection with the centerline of West Genesee Street; thence easterly along said centerline to its intersection with the centerline of Meadow Road; thence southerly along said centerline to its intersection with the centerline of West High Terrace; thence westerly along said centerline to its intersection with the centerline of Stoney Drive; thence southerly along said centerline to its intersection with the centerline of Fern Road; thence westerly along said centerline to its intersection with the centerline of Westholm Boulevard; thence northwesterly along said centerline to its intersection with the western town line of the Town of Geddes and the eastern town line of the Town of Camillus; thence northerly and northwesterly along said town line of the Town of Geddes to the point of beginning.

#### FIFTH LEGISLATIVE DISTRICT

Portions of the towns of Cicero, Clay, DeWitt, and Salina bounded by a line described as follows: BEGINNING at a point at the intersection of the centerline of Henry Clay Boulevard and the northern town line of the Town of Salina and the southern town line of the Town of Clay; thence easterly along said northern town line of the Town of Salina to its intersection with the centerline of Buckley Road; thence northerly along said centerline to its intersection with the centerline of West Taft Road; thence westerly along said centerline to its intersection with the centerline of Cedar Post Road; thence northerly along said centerline to its intersection with the centerline of Farmstead Road; thence northerly along said centerline to its intersection with the centerline of Blumer Road; thence northerly along said centerline to its intersection with the centerline of Sugarwood Lane; thence northwesterly along said centerline to its intersection with the centerline of Chesapeake Drive; thence northerly along said centerline to its intersection with the centerline of Overland Drive; thence northerly along said centerline to its intersection with the centerline of Buckley Road; thence southeasterly along said centerline to its intersection with the centerline of Kristin Road; thence easterly along said centerline to its intersection with the centerline of Allen Road; thence southerly along said centerline to its intersection with the centerline of West Taft Road; thence easterly along said centerline to its intersection with the western village line of the Village of North Syracuse; thence generally northerly, easterly, and southerly along said Village of North Syracuse village line to its intersection with the centerline of Smith Road; thence easterly along said centerline to its intersection with the centerline of Leroy Road; thence southerly along said centerline to its intersection with the centerline of Bellewood Circle; thence westerly along said centerline to its intersection with the centerline of Leroy Road; thence southerly along said centerline to its intersection with the centerline of Trelign Drive; thence northeasterly along said centerline to its intersection with the centerline of Clarton Street; thence southerly along said centerline to its intersection with the centerline of East Taft Road; thence easterly along said centerline to its intersection with the centerline of General Irwin Boulevard; thence southerly along said centerline to its intersection with the southern town line of the Town of Cicero and the northern town line of the Town of DeWitt; thence easterly along said town line to its intersection with the easterly town line of the Town of DeWitt, said town line also being the westerly town line of the Town of Manlius; thence southerly along said town line to its intersection with the centerline of Kirkville Road; thence westerly along said centerline to its intersection with the centerline of Fly Road; thence northerly along said centerline to its intersection with the centerline of the westbound lane of the New York State Thruway; thence westerly along said centerline to its intersection with the centerline of Kinne Street; thence southerly along said centerline to its intersection with the centerline of Franklin Park Drive; thence southeasterly along said centerline to its intersection with the centerline of Kirkville Road; thence westerly along said centerline to its intersection with the centerline of Kinne Street; thence southerly along said centerline to its intersection with the centerline of James Street, which is coincident with the northern village

line of the Village of East Syracuse; thence westerly along said village line to its intersection with the centerline of Roby Avenue; thence northerly along said centerline to its intersection with the centerline of Exeter Street; thence westerly along said centerline to its intersection with Lansdale Road; thence northerly along said centerline to its intersection with Parkwood Drive; thence westerly along said centerline to its intersection with the centerline of Wyncrest Drive; thence northerly and westerly along said centerline to its intersection with the centerline of Grover Street; thence westerly along said centerline to its intersection with the centerline of Thompson Road; thence northerly along said centerline to the intersection with the centerline of Carrier Circle; thence northwesterly along said centerline to its intersection with the centerline of the westbound lane of Route 298; thence westerly along said centerline to its intersection with the centerline of Townline Road, thence northwesterly along said centerline to its intersection with the eastern town line of the Town of Salina, said town line also being the western town line of the Town of DeWitt; thence southerly along said town line to its intersection with the northerly city line of the City of Syracuse; thence generally south, west, and northwest along said city line to its intersection with the centerline of Ley Creek; thence northeasterly along said creek centerline to its intersection with the centerline of Beartrap Creek; thence northerly along said creek centerline to its intersection with the westbound lane of the New York State Thruway; thence westerly along said centerline to its intersection with the centerline of Buckley Road; thence northeasterly along said centerline to its intersection with the centerline of Lorian Drive; thence westerly to its intersection with the centerline of Longdon Lane, thence northwesterly along said centerline to its intersection with the centerline of Charlane Parkway; thence westerly along said centerline to its intersection with the centerline of Patricia Drive, thence westerly along said centerline to its intersection with the centerline of Oakridge Terrace; thence northerly along said centerline to its intersection with the centerline of North Woodland Drive; thence westerly along said centerline to its intersection with Larkin Street; thence northerly along said centerline to its intersection with the centerline of Limestone Drive; thence westerly along said centerline to its intersection with the centerline of Electronics Parkway; thence northerly along said centerline to its intersection with the centerline of Henry Clay Boulevard, thence northerly along said centerline of Henry Clay Boulevard to the point of beginning.

## SIXTH LEGISLATIVE DISTRICT

All of the towns of Marcellus, Skaneateles, Spafford, and a portion of the Town of Camillus bounded by a line described as follows: BEGINNING at a point at the intersection of the northern town line of the Town of Skaneateles and the western town line of the Town of Camillus; thence northerly along said town line of the Town of Camillus to its intersection with the northern town line of the Town of Camillus, said town line also being the southern town line of the Town of Van Buren; thence easterly along said town line to its intersection with the centerline of the Erie Canalway; thence southeasterly along said centerline to its intersection with the centerline of Devoe Road; thence southwesterly along said centerline to its intersection with the centerline of Newport Road; thence southerly along said centerline to its intersection with the northern village line of the Village of Camillus; thence easterly along said village line to its intersection with the centerline of Ninemile Creek; thence northeasterly along said creek centerline to its intersection with the centerline of Warners Road; thence southeasterly along said centerline to its intersection with the centerline of Bennett Road; thence southwesterly along said centerline to its intersection with the centerline of Knowell Road; thence southerly along said centerline to its intersection with the centerline of the Finger Lakes Railway, just south of Milton Avenue; thence easterly along said rail centerline to its intersection with the centerline of Hinsdale Road; thence southerly along said centerline to its intersection with the westerly elongation of the southern property line of the Kings Gate Apartments; thence easterly along said southern property line and easterly elongation to its intersection with the centerline of Gordon Parkway; thence southeasterly along said centerline to its intersection with the centerline of Yorkshire Boulevard; thence southerly along said centerline to its intersection with the southbound lane of Yorkshire Boulevard; thence southerly along said centerline to its intersection with the centerline of Mansfield Road; thence westerly along said centerline to its intersection with the centerline of Richards Road; thence northwesterly and westerly along said centerline to its intersection with the centerline of Mansfield Drive; thence southerly

along said centerline to its intersection with the centerline of West Genesee Street; thence westerly along said centerline to its intersection with the centerline of Bramley Drive; thence southerly along said centerline to its intersection with the centerline of Robinhood Lane; thence westerly and southerly along said centerline to its intersection with the centerline of Sherwood Drive; thence easterly along said centerline to its intersection with the centerline of Forsythe Street; thence southerly along said centerline to its intersection with the centerline of Broadmoor Drive; thence southerly along said centerline approximately 200 feet to a point; thence easterly from said point to the intersection with the centerline of Geddes Brook; thence southwesterly along said brook centerline to its intersection with the southern Town of Camillus town line and northern Town of Onondaga town line; thence westerly, southerly, and westerly along said Town of Camillus town line to the point of beginning.

#### TENTH LEGISLATIVE DISTRICT

Portions of the Town of Manlius bounded by a line described as follows: BEGINNING at a point at the intersection of the western town line of the Town of Manlius, the eastern town line of the Town of DeWitt, and the southern town line of the Town of Cicero; thence generally easterly and southerly along said town line of the Town of Manlius to its intersection with the northern town line of the Town of Pompey; thence westerly along said southern town line of the Town of Manlius and northern town line of the Town of Pompey to its intersection with the centerline of Watervale Road; thence northerly along said centerline to its intersection with the southern village line of the Village of Manlius; thence generally easterly, northerly, and westerly along said village line to its intersection with the centerline of Highbridge Road between Yeaworth Lane and Hunt Lane; thence westerly along said centerline to its intersection with the centerline of Highbridge Street; thence southerly along said centerline to its intersection with the centerline of Sweet Road; thence southerly along said centerline to its intersection with the centerline of East Seneca Turnpike; thence westerly along said centerline to its intersection with the western town line of the Town of Manlius, said town line also being the eastern town line of the Town of DeWitt; thence northerly along said town line to the point of beginning.

#### ELEVENTH LEGISLATIVE DISTRICT

All of the towns of Onondaga and Otisco and portions of the Town of Geddes bounded by a line described as follows: BEGINNING at a point at the intersection of the town lines of the towns of Camillus, Geddes, and Onondaga; thence northerly along said town line of the Town of Geddes to its intersection with the centerline of Westholm Boulevard; thence southeasterly along said centerline to its intersection with the centerline of Fern Road; thence easterly along said centerline to its intersection with the centerline of Stoney Drive; thence northerly along said centerline to its intersection with the centerline of West High Terrace; thence easterly along said centerline to its intersection with the centerline of Meadow Road; thence northerly along said centerline to its intersection with the centerline of West Genesee Street; thence westerly along said centerline to its intersection with the centerline of North Terry Road; thence northerly along said centerline to its intersection with the southern village line of the Village of Solvay; thence easterly and southerly along said village line to its intersection with the centerline of West Genesee Street; thence westerly along said centerline to its intersection with the centerline of the southbound lane of Parsons Drive; thence southerly along said centerline to its intersection with the centerline of West High Terrace; thence easterly along said centerline to its intersection with the centerline of South Orchard Road; thence southerly along said centerline to its intersection with the centerline of Fay Road; thence southwesterly along said centerline to its intersection with the southern town line of the Town of Geddes; thence westerly along said town line to the point of beginning.

## TWELFTH LEGISLATIVE DISTRICT

All of the Onondaga Nation and the towns of Fabius, LaFayette, Pompey, and Tully and portions of the towns of DeWitt and Manlius bounded by a line described as follows: BEGINNING at a point at the intersection of the eastern town line of the Town of Onondaga and western town line of the Town of DeWitt and northern town line of the Town of LaFayette; thence northerly along said town line of the Town of DeWitt to its intersection with the centerline of the northbound lane of Interstate 481; thence easterly and northerly along said centerline to its intersection with the centerline East Genesee Street; thence southeasterly along said centerline to its intersection with the centerline of Bridle Path Road; thence southerly along said centerline to its intersection with the centerline of Colonial Drive; thence southerly and easterly along said centerline to its intersection with the centerline of Bridle Path Road; thence southerly along said centerline to its intersection with the centerline of the southbound lane of Bridle Path Road; thence southeasterly along said centerline to its intersection with the centerline of Bridle Path Road; thence southerly along said centerline to its intersection with the centerline of Old Quarry Road; thence southwesterly along said centerline to its intersection with the centerline of Woodchuck Hill Road; thence easterly along said centerline to its intersection with the eastern town line of the Town of DeWitt and western town line of the Town of Manlius; thence southerly along said town lines to their intersection with the centerline of East Seneca Turnpike; thence easterly along said centerline to its intersection with the centerline of Sweet Road; thence northerly along said centerline to its intersection with the centerline of Highbridge Street; thence northerly along said centerline to its intersection with the centerline of Highbridge Road; thence easterly along said centerline to its intersection with the northern village line of the Village of Manlius; thence following said village line generally easterly, southerly, and westerly to its intersection with the centerline of Watervale Road; thence southerly along said centerline to its intersection with the northern town line of the Town of Pompey and southern town line of the Town of Manlius; thence westerly along said town lines to their intersection with the southern town line of the Town of DeWitt; thence westerly along said Town of DeWitt town line to the point of beginning.

## THIRTEENTH LEGISLATIVE DISTRICT

All of the town of Elbridge and portions of the towns of Camillus and Van Buren bounded by a line described as follows: BEGINNING at a point at the intersection of the town lines of the towns of Camillus, Elbridge, and Van Buren; thence easterly along said town line of the Town of Van Buren to its intersection with the centerline of the Erie Canalway; thence southeasterly along said centerline to its intersection with the centerline of Devoe Road; thence southwesterly along said centerline to its intersection with the centerline of Newport Road; thence southerly along said centerline to its intersection with the northern village line of the Village of Camillus; thence easterly along said village line to its intersection with the centerline of Ninemile Creek; thence northeasterly along said creek centerline to its intersection with the centerline of Warners Road; thence southeasterly along said centerline to its intersection with the centerline of Bennett Road; thence southwesterly along said centerline to its intersection with the centerline of Knowell Road; thence southerly along said centerline to its intersection with the centerline of the Finger Lakes Railway, just south of Milton Avenue; thence easterly along said rail centerline to its intersection with the centerline of Hinsdale Road; thence southerly along said centerline to its intersection with the westerly elongation of the southern property line of the Kings Gate Apartments; thence easterly along said southern property line and easterly elongation to its intersection with the centerline of Gordon Parkway; thence southeasterly along said centerline to its intersection with the centerline of Yorkshire Boulevard; thence southerly along said centerline to its intersection with the southbound lane of Yorkshire Boulevard; thence southerly along said centerline to its intersection with the centerline of Mansfield Road; thence westerly along said centerline to its intersection with the centerline of Richards Road; thence northwesterly along said centerline to its intersection with the centerline of Mansfield Drive; thence southerly along said centerline to its intersection with the centerline of West Genesee Street; thence westerly along said centerline to its intersection with the centerline of Bramley Drive; thence southerly along said centerline to

its intersection with the centerline of Robinhood Lane; thence westerly and southerly along said centerline to its intersection with the centerline of Sherwood Drive; thence easterly along said centerline to its intersection with the centerline of Forsythe Street; thence southerly along said centerline to its intersection with the centerline of Broadmoor Drive; thence southerly along said centerline approximately 200 feet to a point; thence easterly from said point to the intersection with the centerline of Geddes Brook; thence southwesterly along said brook centerline to its intersection with the southern Town of Camillus town line and northern Town of Onondaga town line; thence following said town line of the Town of Camillus generally easterly and northwesterly to its intersection with the eastern town line of the Town of Van Buren; thence following said town line of the Town of Van Buren northwesterly to its intersection with a northeasterly elongation of the centerline of Van Ness Road; thence southwesterly along said elongation and centerline to its intersection with the centerline of State Fair Boulevard; thence northwesterly along said centerline to its intersection with the centerline of the southbound lane of Village Boulevard North; thence southerly along said centerline to its intersection with the centerline of Idlewood Boulevard; thence southeasterly along said centerline to its intersection with the centerline of Delwood Drive; thence southwesterly along said centerline to its intersection with the centerline of the eastbound lane of Village Boulevard South; thence westerly along said centerline to its intersection with the centerline of the eastbound lane of Village Boulevard; thence westerly along said centerline to its intersection with the centerline of Van Buren Road; thence northerly along said centerline to its intersection with the centerline of Maple Road; thence northwesterly along said centerline to its intersection with the centerline of Syracuse Street; thence northerly along said centerline to its intersection with the southern village line of the Village of Baldwinsville; thence following said village line generally southerly, westerly, then northerly to its intersection with the northern town line of the Town of Van Buren and southern town line of the Town of Lysander; thence following said town line of the Town of Van Buren generally westerly, southerly, then easterly to the point of beginning.

#### FOURTEENTH LEGISLATIVE DISTRICT

Portions of the Town of Clay bounded by a line described as follows: BEGINNING at a point at the intersection of the northern town line of the Town of Salina, which is coincident with the southern town line of the Town of Clay at the intersection with the centerline of Henry Clay Boulevard; thence northerly along said centerline to its intersection with the centerline of West Taft Road; thence northeasterly along said centerline to its intersection with the centerline of Bear Road; thence northeasterly along said centerline to its intersection with the centerline of Liffey Lane; thence westerly along said centerline to its intersection with the centerline of Donegal Way; thence northwesterly along said centerline to its intersection with the Powerline Right-of-Way; thence northeasterly along said Right-of-Way to the southern property line of Norstar Apartments; thence westerly along said southern property line and elongation of Norstar Apartments to its intersection with the centerline of Henry Clay Boulevard; thence northerly along said centerline to its intersection with the centerline of Wetzel Road; thence westerly along said centerline to its intersection with the centerline of Morgan Road; thence northerly along said centerline to its intersection with the centerline of the westbound lane of Fairway Drive North; thence westerly along said centerline to its intersection with the centerline of Fairway Drive East; thence westerly along said centerline to its intersection with the centerline of Molson Way; thence northerly and westerly along said centerline to its intersection with the centerline of Fairway Drive East; thence westerly along said centerline to its intersection with the centerline of Jaguar Path; thence northerly and westerly along said centerline to its intersection with the centerline of Fairway Drive East; thence northwesterly along said centerline to its intersection with the centerline of Cottonwood Court; thence northerly along said centerline to its intersection with the centerline of Pisces Circle; thence northerly along said centerline to its intersection with the centerline of Steelhead Drive; thence northerly along said centerline to its intersection with the centerline of Streamwood Drive; thence northerly and westerly along said centerline to its intersection with the centerline of North Pine Gate Parkway; thence northwesterly along said centerline to its intersection with the centerline of South Pine Gate Parkway; thence southeasterly along said centerline to its intersection

with the centerline of Soule Road; thence southerly along said centerline to its intersection with the centerline of the CSX rail line; thence northwesterly along said rail centerline to its intersection with the centerline of Route 31; thence easterly along said centerline to its intersection with the centerline of Henry Clay Boulevard; thence northerly along said centerline to its intersection with the centerline of Oak Orchard Road; thence westerly along said centerline to its intersection with the centerline of Morgan Road; thence northerly along said centerline to its intersection with the Town of Clay northern town line, which is coincident with the centerline of the Oneida River; thence following said town line of the Town of Clay generally northerly then southeasterly to its intersection with the eastern town line of the Town of Clay and western town line of the Town of Cicero; thence southerly along said town lines to their intersection with the northern village line of the Village of North Syracuse; thence following said village line generally westerly and southerly to its intersection with the centerline of West Taft Road; thence westerly along said centerline to its intersection with the centerline of Allen Road; thence northerly along said centerline to its intersection with the centerline of Kristin Road; thence westerly along said centerline to its intersection with the centerline of Buckley Road; thence northwesterly along said centerline to its intersection with the centerline of Overland Drive; thence southerly along said centerline to its intersection with the centerline of Chesapeake Drive; thence southerly along said centerline to its intersection with the centerline of Sugarwood Lane; thence southeasterly along said centerline to its intersection with the centerline of Blumer Road; thence southerly along said centerline to its intersection with the centerline of Farmstead Road; thence southerly along said centerline to its intersection with the centerline of Cedar Post Road; thence southerly along said centerline to its intersection with the centerline of West Taft Road; thence easterly along said centerline to its intersection with the centerline of Buckley Road; thence southerly along said centerline to its intersection with the southern town line of the Town of Clay and northern town line of the Town of Salina; thence westerly along said town lines to the point of beginning.

The three (3) districts within the County of Onondaga composed of territory both outside the City of Syracuse and territory within the City of Syracuse are described as follows:

#### SEVENTH LEGISLATIVE DISTRICT

Portions of the Town of DeWitt and the City of Syracuse bounded by a line described as follows: BEGINNING at a point at the intersection of the eastern town line of the Town of Salina and the western town line of the Town of DeWitt and the centerline of Townline Road; thence southeasterly along said centerline to its intersection with the centerline of the westbound lane of Route 298; thence easterly along said centerline to its intersection with Carrier Circle; thence southeasterly along said circle to its intersection with the centerline of Thompson Road; thence southerly along said centerline to its intersection with the centerline of Grover Street; thence easterly along said centerline to its intersection with the centerline of Wyncrest Drive; thence southerly along said centerline to its intersection with the centerline of Parkwood Drive; thence easterly along said centerline to its intersection with the centerline of Lansdale Road; thence southerly along said centerline to its intersection with the centerline of Exeter Street; thence easterly along said centerline to its intersection with the centerline of Roby Avenue; thence southerly along said centerline to its intersection with the centerline of James Street, which is coincident with the northern boundary of the Village of East Syracuse; thence easterly along said village line to its intersection with the centerline of Kinne Street; thence northerly along said centerline to its intersection with the centerline of Kirkville Road; thence easterly along said centerline to its intersection with the centerline of Franklin Park Drive; thence northwesterly along said centerline to its intersection with the centerline of Kinne Street; thence northerly along said centerline to its intersection with the westbound lane of the New York State Thruway; thence easterly along said centerline to its intersection with the centerline of Fly Road; thence southerly along said centerline to its intersection with the centerline of Kirkville Road; thence easterly along said centerline to its intersection with the eastern town line of the Town of DeWitt and the western town line of the Town of Manlius; thence southerly along said eastern town line of the Town of DeWitt to its intersection with the centerline of Woodchuck Hill Road; thence westerly along said centerline to its intersection with the



centerline of Old Quarry Road; thence northeasterly along said centerline to its intersection with the centerline of Bridle Path Road; thence northerly along said centerline to its intersection with the centerline of the southbound lane of Bridle Path Road; thence northerly along said centerline to its intersection with the centerline of Bridle Path Road; thence northerly along said centerline to its intersection with the centerline of Colonial Drive; thence westerly and northerly along said centerline to its intersection with the centerline of Bridle Path Road; thence northerly along said centerline to its intersection with the centerline of East Genesee Street; thence westerly along said centerline to its intersection with the centerline of the eastbound lane of Erie Boulevard East; thence northwesterly along said centerline to its intersection with the eastern city line of the City of Syracuse and the western town line of the Town of DeWitt; thence northerly along said city line of the City of Syracuse to its intersection with an easterly elongation of the centerline of Caleb Avenue; thence westerly along said elongation and centerline of Caleb Avenue to its intersection with the centerline of Luddington Street; thence southerly along said centerline to its intersection with the centerline of Burnet Avenue; thence westerly along said centerline to its intersection with the centerline of Plymouth Drive; thence northerly along said centerline to its intersection with the centerline of Caleb Avenue; thence westerly along said centerline to its intersection with the centerline of Mosley Drive; thence southerly along said centerline to its intersection with the centerline of Burnet Avenue; thence westerly along said centerline to its intersection with the centerline of Nichols Avenue; thence northerly along said centerline to its intersection with the centerline of Caleb Avenue; thence westerly along said centerline to its intersection with the centerline of Woodbine Avenue; thence southerly along said centerline to its intersection with the centerline of Burnet Avenue; thence westerly along said centerline to a point in said centerline approximately 115 feet east of the centerline of Hickok Avenue; thence northerly from said point to its intersection with the centerline of Caleb Avenue; thence westerly along a western elongation of said centerline to its intersection with the centerline of Robinson Street; thence westerly along said centerline to its intersection with the centerline of Teall Avenue; thence northerly along said centerline to its intersection with the centerline of Boyden Street; thence westerly along said centerline to its intersection with the centerline of Wilson Street; thence northerly along said centerline to its intersection with the centerline of James Street; thence southwestwardly along said centerline to its intersection with the centerline of Oak Street; thence northerly along said centerline to its intersection with the centerline of Park Street; thence westerly along said centerline to its intersection with the centerline of Whitwell Drive; thence northerly along said centerline to its intersection with the centerline of Farmer Street; thence westerly along said centerline to its intersection with the centerline of Merz Avenue; thence northwesterly along a northern elongation of said centerline through Schiller Park to its intersection with the centerline of Grumbach Avenue; thence northerly along said centerline to its intersection with the centerline of Knaul Street; thence westerly along said centerline to its intersection with the centerline of Butternut Street; thence northerly along said centerline to its intersection with the centerline of Hillside Street; thence northeasterly along said centerline to its intersection with the centerline of Huntley Street; thence easterly along said centerline to its intersection with the centerline of Wadsworth Street; thence northwesterly along said centerline to its intersection with the centerline of Hillside Street; thence northeasterly along said centerline to its intersection with the centerline of Harding Street; thence southeasterly along said centerline to its intersection with the centerline of Huntley Street; thence easterly along said centerline to its intersection with the centerline of Darlington Road; thence northerly along said centerline to its intersection with the northern city line of the City of Syracuse; thence easterly and southerly along said city line to its intersection with the eastern town line of the Town of Salina and the western town line of the Town of DeWitt; thence northerly along said town lines to the point of beginning.

#### EIGHTH LEGISLATIVE DISTRICT

Portions of the Town of Geddes and the City of Syracuse bounded by a line described as follows: BEGINNING at a point at the intersection of the city line of the City of Syracuse with the northern village line of the Village of Solvay; thence northeasterly and southeasterly along said city line of the City of Syracuse to its intersection with the centerline of the northbound lane of Interstate Route 81; thence

southeasterly along said centerline to an elongation of the centerline of the Hiawatha Boulevard Ramp to northbound Interstate Route 81; thence southeasterly along said elongation and centerline of the Hiawatha Boulevard Ramp to its intersection with the centerline of North Salina Street; thence southeasterly along said centerline to its intersection with the centerline of North Alvord Street; thence southeasterly along said centerline to its intersection with the centerline of Pond Street; thence southwesterly along said centerline to its intersection with the centerline of Lodi Street; thence southeasterly along said centerline to its intersection with the centerline of Ash Street; thence southwesterly along said centerline to its intersection with the centerline of North Salina Street; thence southerly along said centerline to its intersection with the centerline of Prospect Avenue; thence southerly along said centerline to its intersection with the centerline of Butternut Street; thence northeasterly along said centerline to its intersection with the centerline of Lodi Street; thence southeasterly along said centerline to its intersection with the centerline of East Willow Street; thence southwesterly along said centerline to its intersection with the centerline of North McBride Street; thence southerly along said centerline to its intersection with the centerline of James Street; thence southwesterly along said centerline to its intersection with the centerline of North State Street; thence southeasterly along said centerline to its intersection with the centerline of the northbound lane of Interstate Route 81; thence northwesterly along said centerline to its intersection with the centerline of East Willow Street; thence westerly along said centerline to its intersection with the centerline of the southbound lane of Interstate Route 81; thence southeasterly along said centerline to its intersection with the centerline of the eastbound lane of Interstate Route 690; thence easterly along said centerline to its intersection with the centerline of Catherine Street; thence southerly along said centerline to its intersection with the centerline of Almond Street; thence southerly along said centerline to its intersection with the centerline of East Water Street; thence easterly along said centerline to its intersection with the centerline of Forman Avenue; thence southerly along said centerline to its intersection with the centerline of East Fayette Street; thence westerly along said centerline to its intersection with the centerline of South State Street; thence southerly along said centerline to its intersection with the centerline of East Onondaga Street; thence southwesterly along said centerline to its intersection with the centerline of Montgomery Street; thence southerly along said centerline to its intersection with the centerline of Harrison Street; thence westerly along said centerline to its intersection with the centerline of South Warren Street; thence southerly along said centerline to its intersection with the centerline of South Salina Street; thence southerly along said centerline to its intersection with the centerline of Temple Street; thence westerly along said centerline and a westerly elongation to its intersection with the centerline of Oneida Street; thence northerly along said centerline to its intersection with the centerline of West Adams Street; thence westerly along said centerline to its intersection with the centerline of West Onondaga Street; thence northeasterly along said centerline to its intersection with the centerline of Onondaga Creek; thence northerly along said creek centerline to its intersection with the centerline of Erie Boulevard West; thence westerly along said centerline to its intersection with the centerline of South West Street; thence southerly along said centerline to its intersection with the centerline of West Fayette Street; thence westerly along said centerline to its intersection with the centerline of Tioga Street; thence southerly along said centerline to its intersection with the centerline of Marcellus Street; thence westerly along said centerline to its intersection with the centerline of Oswego Street; thence southerly along said centerline to its intersection with the centerline of Congress Avenue; thence southerly along said centerline to its intersection with the centerline of Grace Street; thence southwesterly along said centerline to its intersection with the centerline of Delaware Street; thence northwesterly along said centerline to its intersection with the centerline of Dudley Street; thence southerly along said centerline to its intersection with the centerline of Bellevue Avenue; thence westerly along said centerline to its intersection with the centerline of Roberts Avenue; thence southerly along said centerline to its intersection with the centerline of Will Avenue; thence westerly along said centerline to its intersection with the centerline of Page Avenue; thence northerly along said centerline to its intersection with the centerline of Grant Avenue; thence westerly along said centerline to its intersection with the centerline of Stinard Avenue; thence southerly along a southerly elongation of said centerline of Stinard Avenue to its intersection with the centerline of Stolp Avenue; thence easterly along said centerline to its intersection with the centerline of Clairmonte Avenue; thence northerly along said centerline to its

intersection with the centerline of Ruskin Avenue; thence easterly along said centerline to its intersection with the centerline of Summit Avenue; thence southerly along said centerline to its intersection with the centerline of Onondaga Park Drive; thence southerly along said centerline to its intersection with the centerline of Summit Avenue; thence southerly along said centerline to its intersection with the centerline of West Colvin Street; thence westerly along said centerline to its intersection with the centerline of the eastbound lane of Strathmore Drive; thence westerly along said centerline to its intersection with the centerline of Robineau Road; thence northerly along said centerline to its intersection with the centerline of Twin Hills Drive; thence westerly along said centerline to its intersection with the centerline of Alanson Road; thence southwesterly along said centerline to its intersection with the centerline of Stinard Avenue; thence southerly along said centerline to its intersection with the centerline of Arden Drive; thence westerly along said centerline to its intersection with the centerline of Carlton Road; thence southerly along said centerline to its intersection with the centerline of South Geddes Street; thence southerly along said centerline to its intersection with the centerline of Glenwood Avenue; thence westerly along said centerline to its intersection with the centerline of McDonald Road; thence southwesterly along said centerline to its intersection with the city line of the City of Syracuse, said city line also being the town line of the Town of Onondaga; thence generally northerly and westerly along said city and town line to its intersection with the town line of the Town of Geddes; thence westerly along said town lines of the Town of Geddes and Town of Onondaga to its intersection with the centerline of Fay Road; thence northeasterly along said centerline to its intersection with the centerline of South Orchard Road; thence northerly along said centerline to its intersection with the centerline of West High Terrace; thence westerly along said centerline to its intersection with the centerline of the southbound lane of Parsons Drive; thence northerly along said centerline to its intersection with the centerline of West Genesee Street; thence easterly along said centerline to its intersection with the village line of the Village of Solvay, said village line being between Scarboro Drive and Wilshire Road; thence following said village line generally northerly, easterly, southerly, and northerly to the point of beginning.

#### SEVENTEENTH LEGISLATIVE DISTRICT

Portions of the Town of DeWitt and the City of Syracuse bounded by a line described as follows: BEGINNING at a point at the intersection of the city line of the City of Syracuse and the centerline of the eastbound lane of Erie Boulevard East; thence easterly and southerly along said centerline to its intersection with the centerline of East Genesee Street; thence easterly along said centerline to its intersection with the centerline of the northbound lane of Interstate Route 481; thence southwesterly along said centerline to its intersection with the western town line of the Town of DeWitt, said town line also being the eastern town line of the Town of Onondaga; thence northerly along said town lines to their intersection with the eastern city line of the City of Syracuse; thence northerly along said city line to the intersection with the centerline of Standish Drive; thence northerly along said centerline to its intersection with the centerline of the northbound lane of Bradford Parkway; thence northerly along said centerline to its intersection with the centerline of the eastbound lane of Meadowbrook Drive; thence easterly along said centerline to its intersection with the centerline of Brookford Road; thence northerly along said centerline to its intersection with the centerline of East Genesee Street; thence westerly along said centerline to its intersection with the centerline of Scott Avenue; thence southerly along said centerline to its intersection with the centerline of West Scott Avenue; thence southwesterly along said centerline to its intersection with the centerline of Crawford Avenue; thence southerly along said centerline to its intersection with the centerline of Sunnyside Road; thence southwesterly along said centerline to its intersection with the centerline of Houston Avenue; thence northerly along said centerline to its intersection with the centerline of Westmoreland Avenue; thence northerly along said centerline to its intersection with the centerline of Harvard Place; thence westerly along said centerline to its intersection with the centerline of Westcott Street; thence northerly along said centerline to its intersection with the centerline of East Genesee Street; thence westerly along said centerline to its intersection with the centerline of South Beech Street; thence southeasterly along said centerline to its intersection with an easterly elongation of the Thornden Park eastern property line, said

elongation being approximately 100 feet northwest of the centerline of Bristol Place; thence westerly and southerly along said property line to a westerly elongation of the centerline of Judson Street; thence easterly along said elongation to its intersection with the centerline of Greenwood Place; thence southerly along said centerline to its intersection with the centerline of Clarendon Street; thence easterly along said centerline to its intersection with the centerline of Westcott Street; thence southerly along said centerline to its intersection with the centerline of Euclid Avenue; thence westerly along said centerline to its intersection with the centerline of Lancaster Avenue; thence southerly along said centerline to its intersection with the centerline of Kensington Road; thence westerly along said centerline to its intersection with the centerline of Terrace Road; thence westerly along said centerline to its intersection with the centerline of the northbound lane of Berkeley Drive; thence northerly along said centerline to its intersection with the centerline of Berkeley Drive; thence northerly along said centerline to its intersection with the centerline of Stratford Street; thence westerly along said centerline to its intersection with the centerline of Comstock Avenue; thence northerly along said centerline to its intersection with the centerline of Euclid Avenue; thence westerly along said centerline to its intersection with the centerline of College Place; thence northerly along said centerline to its intersection with the centerline of University Place; thence westerly along said centerline to its intersection with the centerline of South Crouse Avenue; thence northerly along said centerline to its intersection with the centerline of East Adams Street; thence easterly along said centerline to its intersection with the centerline of University Avenue; thence northerly along said centerline to its intersection with the centerline of Ashworth Place; thence easterly along said centerline to its intersection with the centerline of Pine Street; thence northerly along said centerline to its intersection with the centerline of East Fayette Street; thence westerly along said centerline to its intersection with the centerline of Walnut Avenue; thence northerly along said centerline to its intersection with the centerline of Erie Boulevard East; thence easterly along said centerline to its intersection with a northerly elongation of the eastern city line of the City of Syracuse, said elongation being approximately 300 feet east of Smith Street; thence southerly along said elongation to its intersection with the city line of the City of Syracuse; thence generally easterly and northerly to the point of beginning.

The three (3) districts within the County of Onondaga composed of territory totally inside the City of Syracuse are described as follows:

#### NINTH LEGISLATIVE DISTRICT

Portions of the City of Syracuse bounded by a line described as follows: BEGINNING at a point at the intersection of the city line of the City of Syracuse and the southern village line of the Village of East Syracuse; thence northerly along said city line to its intersection with an easterly elongation of the centerline of Caleb Avenue; thence westerly along said elongation and centerline of Caleb Avenue to its intersection with the centerline of Luddington Street; thence southerly along said centerline to its intersection with the centerline of Burnet Avenue; thence westerly along said centerline to its intersection with the centerline of Plymouth Drive; thence northerly along said centerline to its intersection with the centerline of Caleb Avenue; thence westerly along said centerline to its intersection with the centerline of Mosley Drive; thence southerly along said centerline to its intersection with the centerline of Burnet Avenue; thence westerly along said centerline to its intersection with the centerline of Nichols Avenue; thence northerly along said centerline to its intersection with the centerline of Caleb Avenue; thence westerly along said centerline to its intersection with the centerline of Woodbine Avenue; thence southerly along said centerline to its intersection with the centerline of Burnet Avenue; thence westerly along said centerline to a point in said centerline approximately 115 feet east of the centerline of Hickok Avenue; thence northerly from said point to its intersection with the centerline of Caleb Avenue; thence westerly along a westerly elongation of said centerline to its intersection with the centerline of Robinson Street; thence westerly along said centerline to its intersection with the centerline of Teall Avenue; thence northerly along said centerline to its intersection with the centerline of Boyden Street; thence westerly along said centerline to its intersection with the centerline of Wilson Street; thence northerly along said centerline to its intersection with the centerline of

James Street; thence southwesterly along said centerline to its intersection with the centerline of Oak Street; thence northerly along said centerline to its intersection with the centerline of Park Street; thence westerly along said centerline to its intersection with the centerline of Whitwell Drive; thence northerly along said centerline to its intersection with the centerline of Farmer Street; thence westerly along said centerline to its intersection with the centerline of Merz Avenue; thence northwesterly along a northern elongation of said centerline through Schiller Park to its intersection with the centerline of Grumbach Avenue; thence northerly along said centerline to its intersection with the centerline of Knaul Street; thence westerly along said centerline to its intersection with the centerline of Butternut Street; thence northerly along said centerline to its intersection with the centerline of Hillside Street; thence northeasterly along said centerline to its intersection with the centerline of Huntley Street; thence easterly along said centerline to its intersection with the centerline of Wadsworth Street; thence northwesterly along said centerline to its intersection with the centerline of Hillside Street; thence northeasterly along said centerline to its intersection with the centerline of Harding Street; thence southeasterly along said centerline to its intersection with the centerline of Huntley Street; thence easterly along said centerline to its intersection with the centerline of Darlington Road; thence northerly along said centerline to its intersection with the northern city line of the City of Syracuse, said city line also being the town line of the Town of Salina; thence generally westerly along said city and town line to its intersection with the centerline of the northbound lane of Interstate Route 81; thence southeasterly along said centerline to an elongation of the Hiawatha Boulevard Ramp to Interstate Route 81; thence southeasterly along the centerline of the Hiawatha Boulevard Ramp to its intersection with the centerline of North Salina Street; thence southeasterly along said centerline to its intersection with the centerline of North Alvord Street; thence southeasterly along said centerline to its intersection with the centerline of Pond Street; thence southwesterly along said centerline to its intersection with the centerline of Lodi Street; thence southeasterly along said centerline to its intersection with the centerline of Ash Street; thence westerly along said centerline to its intersection with the centerline of North Salina Street; thence southerly along said centerline to its intersection with the centerline of Prospect Avenue; thence southerly along said centerline to its intersection with the centerline of Butternut Street; thence northeasterly along said centerline to its intersection with the centerline of Lodi Street; thence southeasterly along said centerline to its intersection with the centerline of East Willow Street; thence southwesterly along said centerline to its intersection with the centerline of North McBride Street; thence southerly along said centerline to its intersection with the centerline of James Street; thence southwesterly along said centerline to its intersection with the centerline of North State Street; thence southeasterly along said centerline to its intersection with the centerline of the northbound lane of Interstate Route 81; thence northwesterly along said centerline to its intersection with the centerline of East Willow Street; thence southwesterly along said centerline to its intersection with the centerline of the southbound lane of Interstate Route 81; thence southeasterly along said centerline to its intersection with the centerline of the eastbound lane of Interstate Route 690; thence easterly along said centerline to its intersection with the centerline of Catherine Street; thence southerly along said centerline to its intersection with the centerline of Erie Boulevard East; thence easterly along said centerline to its intersection with a northerly elongation of the eastern city line of the City of Syracuse, said elongation being approximately 300 feet east of Smith Street; thence southerly along said elongation to its intersection with the city line of the City of Syracuse; thence generally easterly and northerly to the point of beginning.

#### FIFTEENTH LEGISLATIVE DISTRICT

Portions of the City of Syracuse bounded by a line described as follows: BEGINNING at a point at the intersection of the eastern city line of the City of Syracuse with the centerline of Standish Drive; thence northerly along said centerline to its intersection with the centerline of the northbound lane of Bradford Parkway; thence northerly along said centerline to its intersection with the centerline of the eastbound lane of Meadowbrook Drive; thence easterly along said centerline to its intersection with the centerline of Brookford Road; thence northerly along said centerline to its intersection with the centerline of East Genesee Street; thence westerly along said centerline to its intersection with the centerline of Scott Avenue;

thence southerly along said centerline to its intersection with the centerline of West Scott Avenue; thence southwesterly along said centerline to its intersection with the centerline of Crawford Avenue; thence southerly along said centerline to its intersection with the centerline of Sunnyside Road; thence southwesterly along said centerline to its intersection with the centerline of Houston Avenue; thence northerly along said centerline to its intersection with the centerline of Westmoreland Avenue; thence northerly along said centerline to its intersection with the centerline of Harvard Place; thence westerly along said centerline to its intersection with the centerline of Westcott Street; thence northerly along said centerline to its intersection with the centerline of East Genesee Street; thence westerly along said centerline to its intersection with the centerline of South Beech Street; thence southeasterly along said centerline to its intersection with an easterly elongation of the Thornden Park eastern property line, said elongation being approximately 100 feet northwest of the centerline of Bristol Place; thence westerly and southerly along said property line to a westerly elongation of the centerline of Judson Street; thence easterly along said elongation to its intersection with the centerline of Greenwood Place; thence southerly along said centerline to its intersection with the centerline of Clarendon Street; thence easterly along said centerline to its intersection with the centerline of Westcott Street; thence southerly along said centerline to its intersection with the centerline of Euclid Avenue; thence westerly along said centerline to its intersection with the centerline of Maryland Avenue; thence southerly along said centerline to its intersection with the centerline of Westminster Avenue; thence southerly along said centerline to its intersection with the centerline of Kensington Road; thence southwesterly along said centerline to its intersection with the centerline of Kensington Place; thence southerly along said centerline to its intersection with the centerline of Broad Street; thence westerly along said centerline and its westerly elongation along the northern property lines of Morningside Reservoir and the Morningside Cemetery to its intersection with the centerline of Comstock Avenue; thence southerly along said centerline to its intersection with the centerline of East Colvin Street; thence southeasterly along said centerline to its intersection with the centerline of an easterly elongation of Vincent Street; thence westerly along said elongation and centerline of Vincent Street to its intersection with the centerline of Jamesville Avenue; thence southerly along said centerline to its intersection with the centerline of Thurber Street; thence westerly along said centerline to its intersection with the centerline of East Brighton Avenue; thence northwesterly along said centerline to its intersection with the centerline of the New York Susquehanna and Western rail line; thence southerly along said rail centerline to its intersection with the centerline of East Brighton Avenue; thence southerly along said centerline to its intersection with the centerline of East Glen Avenue; thence westerly along said centerline and its southwesterly elongation to its intersection with the centerline of Springbrook Avenue; thence southerly along said centerline to its intersection with the centerline of Monticello Drive North; thence southerly along said centerline to its intersection with the centerline of Orlando Avenue; thence westerly along said centerline to its intersection with the centerline of Seneca Drive; thence southerly along said centerline to its intersection with the centerline of East Seneca Turnpike; thence westerly along said centerline to its intersection with the centerline of South Salina Street; thence northerly along said centerline to its intersection with the centerline of West Glen Avenue; thence westerly along said centerline to its intersection with the centerline of Midland Avenue; thence northerly along said centerline to its intersection with the centerline of Ballantyne Road; thence westerly along said centerline to its intersection with the centerline of Onondaga Creek Boulevard; thence northerly along said centerline to its intersection with the centerline of West Newell Street; thence easterly along said centerline to its intersection with the centerline of Onondaga Creek; thence northerly along said creek centerline to its intersection with the centerline of South Avenue; thence northerly along said centerline to its intersection with the centerline of Tallman Street; thence westerly along said centerline to its intersection with the centerline of Rich Street; thence northerly along said centerline to its intersection with the centerline of Sheridan Drive; thence northerly along said centerline to its intersection with the centerline of Holland Street; thence northeasterly along said centerline to its intersection with the centerline of Slocum Avenue; thence northerly along said centerline to its intersection with the centerline of Shonnard Street; thence easterly along said centerline to its intersection with the centerline of Niagara Street; thence northerly along said centerline to its intersection with the centerline of Gifford Street; thence westerly along said centerline to its intersection with the

centerline of Oswego Street; thence southerly along said centerline to its intersection with the centerline of Congress Avenue; thence southerly along said centerline to its intersection with the centerline of Grace Street; thence southwesterly along said centerline to its intersection with the centerline of Delaware Street; thence northwesterly along said centerline to its intersection with the centerline of Dudley Street; thence southerly along said centerline to its intersection with the centerline of Bellevue Avenue; thence westerly along said centerline to its intersection with the centerline of Roberts Avenue; thence southerly along said centerline to its intersection with the centerline of Will Avenue; thence westerly along said centerline to its intersection with the centerline of Page Avenue; thence northerly along said centerline to its intersection with the centerline of Grant Avenue; thence westerly along said centerline to its intersection with the centerline of Stinard Avenue; thence southerly along a southerly elongation of said centerline of Stinard Avenue to its intersection with the centerline of Stolp Avenue; thence easterly along said centerline to its intersection with the centerline of Clairmonte Avenue; thence northerly along said centerline to its intersection with the centerline of Ruskin Avenue; thence easterly along said centerline to its intersection with the centerline of Summit Avenue; thence southerly along said centerline to its intersection with the centerline of Onondaga Park Drive; thence southerly along said centerline to its intersection with the centerline of Summit Avenue; thence southerly along said centerline to its intersection with the centerline of West Colvin Street; thence westerly along said centerline to its intersection with the centerline of the eastbound lane of Strathmore Drive; thence westerly along said centerline to its intersection with the centerline of Robineau Road; thence northerly along said centerline to its intersection with the centerline of Twin Hills Drive; thence westerly along said centerline to its intersection with the centerline of Alanson Road; thence southwesterly along said centerline to its intersection with the centerline of Stinard Avenue; thence southerly along said centerline to its intersection with the centerline of Arden Drive; thence westerly along said centerline to its intersection with the centerline of Carlton Road; thence southerly along said centerline to its intersection with the centerline of South Geddes Street; thence southerly along said centerline to its intersection with the centerline of Glenwood Avenue; thence westerly along said centerline to its intersection with the centerline of McDonald Road; thence southwesterly along said centerline to its intersection with the city line of the City of Syracuse, said city line also being the town line of the Town of Onondaga; thence following said city line of the City of Syracuse generally southerly, easterly, then northerly to the point of beginning.

#### SIXTEENTH LEGISLATIVE DISTRICT

Portions of the City of Syracuse bounded by a line described as follows: BEGINNING at a point at the intersection of the centerlines of East Colvin Street and Comstock Avenue; thence northerly along said centerline of Comstock Avenue to its intersection with a westerly elongation of the centerline of Broad Street, said elongation running along the northern property lines of Morningside Reservoir and the Morningside Cemetery; thence easterly along said elongation and centerline of Broad Street to its intersection with the centerline of Kensington Place; thence northerly along said centerline to its intersection with the centerline of Kensington Road; thence northeasterly along said centerline to its intersection with the centerline of Westminster Avenue; thence northerly along said centerline to its intersection with the centerline of Maryland Avenue; thence northerly along said centerline to its intersection with the centerline of Euclid Avenue; thence westerly along said centerline to its intersection with the centerline of Lancaster Avenue; thence southerly along said centerline to its intersection with the centerline of Kensington Road; thence westerly along said centerline to its intersection with the centerline of Terrace Road; thence westerly along said centerline to its intersection with the centerline of the northbound lane of Berkeley Drive; thence northerly along said centerline to its intersection with the centerline of Berkeley Drive; thence northerly along said centerline to its intersection with the centerline of Stratford Street; thence westerly along said centerline to its intersection with the centerline of Comstock Avenue; thence northerly along said centerline to its intersection with the centerline of Euclid Avenue; thence westerly along said centerline to its intersection with the centerline of College Place; thence northerly along said centerline to its intersection with the centerline of University Place; thence westerly

along said centerline to its intersection with the centerline of South Crouse Avenue; thence northerly along said centerline to its intersection with the centerline of East Adams Street; thence easterly along said centerline to its intersection with the centerline of University Avenue; thence northerly along said centerline to its intersection with the centerline of Ashworth Place; thence easterly along said centerline to its intersection with the centerline of Pine Street; thence northerly along said centerline to its intersection with the centerline of East Fayette Street; thence westerly along said centerline to its intersection with the centerline of Walnut Avenue; thence northerly along said centerline to its intersection with the centerline of Erie Boulevard East; thence westerly along said centerline to its intersection with the centerline of Almond Street; thence southerly along said centerline to its intersection with the centerline of East Water Street; thence easterly along said centerline to its intersection with the centerline of Forman Avenue; thence southerly along said centerline to its intersection with the centerline of East Fayette Street; thence westerly along said centerline to its intersection with the centerline of South State Street; thence southerly along said centerline to its intersection with the centerline of East Onondaga Street; thence southwesterly along said centerline to its intersection with the centerline of Montgomery Street; thence southerly along said centerline to its intersection with the centerline of Harrison Street; thence westerly along said centerline to its intersection with the centerline of South Warren Street; thence southerly along said centerline to its intersection with the centerline of South Salina Street; thence southerly along said centerline to its intersection with the centerline of Temple Street; thence westerly along said centerline and its westerly elongation to its intersection with the centerline of Oneida Street; thence northerly along said centerline to its intersection with the centerline of West Adams Street; thence westerly along said centerline to its intersection with the centerline of West Onondaga Street; thence northeasterly along said centerline to its intersection with the centerline of Onondaga Creek; thence northerly along said creek centerline to its intersection with the centerline of Erie Boulevard West; thence westerly along said centerline to its intersection with the centerline of South West Street; thence southerly along said centerline to its intersection with the centerline of West Fayette Street; thence westerly along said centerline to its intersection with the centerline of Tioga Street; thence southerly along said centerline to its intersection with the centerline of Marcellus Street; thence westerly along said centerline to its intersection with the centerline of Oswego Street; thence southerly along said centerline to its intersection with the centerline of Gifford Street; thence easterly along said centerline to its intersection with the centerline of Niagara Street; thence southerly along said centerline to its intersection with the centerline of Shonnard Street; thence westerly along said centerline to its intersection with the centerline of Slocum Avenue; thence southerly along said centerline to its intersection with the centerline of Holland Street; thence southwesterly along said centerline to its intersection with the centerline of Sheridan Drive; thence southeasterly along said centerline to its intersection with the centerline of Rich Street; thence southerly along said centerline to its intersection with the centerline of Tallman Street; thence easterly along said centerline to its intersection with the centerline of South Avenue; thence southerly along said centerline to its intersection with the centerline of Onondaga Creek; thence southerly along said creek centerline to its intersection with the centerline of West Newell Street; thence westerly along said centerline to its intersection with the centerline of Onondaga Creek Boulevard; thence southerly along said centerline to its intersection with the centerline of Ballantyne Road; thence easterly along said centerline to its intersection with the centerline of Midland Avenue; thence southerly along said centerline to its intersection with the centerline of West Glen Avenue; thence easterly along said centerline to its intersection with the centerline of South Salina Street; thence southerly along said centerline to its intersection with the centerline of East Seneca Turnpike; thence easterly along said centerline to its intersection with the centerline of Seneca Drive; thence northerly along said centerline to its intersection with the centerline of Orlando Avenue; thence easterly along said centerline to its intersection with the centerline of Monticello Drive North; thence northerly along said centerline to its intersection with the centerline of Springbrook Avenue; thence northerly along said centerline and its northeasterly elongation to its intersection with the centerline of East Glen Avenue; thence easterly along said centerline to its intersection with the centerline of East Brighton Avenue; thence northerly along said centerline to its intersection with the centerline of the New York Susquehanna and Western rail line; thence northerly along said rail centerline to its intersection with the centerline of East



Brighton Avenue; thence southeasterly along said centerline to its intersection with the centerline of Thurber Street; thence easterly along said centerline to its intersection with the centerline of Jamesville Avenue; thence northerly along said centerline to its intersection with the centerline of Vincent Street; thence easterly along said centerline and its easterly elongation to its intersection with the centerline of East Colvin Street; thence northwesterly along said centerline to the point of beginning.

### Section 3. Separability.

If any section, part or provision of this local law, including without limitation any part or provision relating to any district described herein, shall be adjudged invalid by a court of competent jurisdiction, such judgment shall: (1) be confined in its operation to the section, part or provision of this local law or the district or districts directly involved in the controversy in which such judgment shall have been rendered, (2) not affect or impair the validity of the remaining sections, parts, provisions or districts, and (3) not affect or impair the validity of the remaining apportionment or districting provided for in this local law. The Onondaga County Legislature hereby declares that it would have enacted this local law of such remaining parts, provisions or districts, had the invalidity of such part, provision or district been apparent at the time of such enactment.

### Section 4. Construction.

This local law shall be liberally construed to effectuate the purposes thereof and to apportion and district this county in compliance with the rulings of the United States Supreme Court and New York State Municipal Home Rule Law Section 34(4).

It is intended that this local law and the districts described herein completely encompass all the area within the county. It is also intended that such districts apportioned on the basis of 2020 population contain all the residents in this county. It is further intended that the apportionment and districting provided for in this local law result in the creation of districts containing substantially equal resident populations. It is also intended that no district shall include any of the area included within the description of any other district.

### Section 5. Permissive Referendum.

This reapportionment plan is adopted and is subject to a permissive referendum pursuant to the provisions of Onondaga County Charter Section 207 and Onondaga County Administrative Code Section 2.17. A petition signed, authenticated and filed by qualified electors of the County, registered to vote therein at the last preceding general election, in number equal to at least 10 per centum of the total number of votes cast for governor at the last gubernatorial election in the County, as provided in subdivision one of Section 24 of the Municipal Home Rule Law, within 45 days of adoption of this local law, shall be sufficient to require the submission of a proposition for the approval of such local law at a referendum in accordance with such subdivision. Petition and referendum procedures, including criteria for establishing or challenging the validity of such petition, shall be in accordance with subdivision one of Section 24 of the Municipal Home Rule Law.

### Section 6. Effective.

This local law shall become effective upon adoption and filing with the New York State Secretary of State. Provided, however, that if within 45 days after its adoption there be filed with the Clerk of the County Legislature a petition protesting against such local law, signed and authenticated in the manner set forth in subdivision one of Section 24 of the Municipal Home Rule Law by qualified electors of the County, registered to vote therein at the last preceding general election, in number equal to at least 10 per centum of the total number of votes cast for governor at the last gubernatorial election in the County, then such

local law shall not take effect until approved by the affirmative vote of a majority of the qualified electors of the County voting on a proposition for its approval.

ADOPTED 12/21/21

**DECEMBER 21, 2021  
SESSION**

**Local Law D**

**LEGISLATOR**

**AYES:**

**NOES:**

**ABSENT:**

**EXCUSED:**

**1. MAY**

✓

**17. ERVIN**

✓

**7. KUHN**

✓

**8. RYAN**

✓

**9. CHASE**

✓

**10. HOLMQUIST**

✓

**11. McBRIDE**

✓

**13. BUSH**

✓

**14. KELLY**

✓

**15. KINNE**

✓

**16. WILLIAMS**

✓

**2. ROWLEY**

✓

**3. BURTIS**

✓

**4. TASSONE**

✓

**5. CODY**

✓

**6. ABBOTT**

✓

**12. KNAPP**

✓

**TOTAL:**

**9**

**8**

**0**

**0**

*Legislator Holmquist assumed the chair, so Chairman Knapp could debate. Following debate, Chairman Knapp re-assumed the chair.*

*The meeting was adjourned at 3:53 p.m.*