



Onondaga County Legislature

DEBORAH L. MATURO
Clerk

DAVID H. KNAPP
Chairman

KATHERINE M. FRENCH
Deputy Clerk

401 Montgomery Street • Court House • Room 407 • Syracuse, New York 13202

Phone: 315.435.2070 Fax: 315.435.8434

www.ongov.net

RESOLUTION NOS. 137 - 141

OFFICE OF THE CLERK

October 1, 2019

Listed below are the resolutions to be presented to the County Legislature at the October Session.
The meeting will be held at **1:00 p.m. on Tuesday, October 1, 2019.**

- A. CALL TO ORDER
- B. CALLING OF ROLL MEMBERS
- C. INVOCATION – **Ms. Cody**
- D. SALUTE TO FLAG – **Mrs. Abbott-Kenan**
- E. READING OF MINUTES
- F. APPROVAL OF MINUTES
- G. PRESENTATION OF COMMUNICATIONS
 - 1. **Correspondence:**
 - a. 09-03-19 Letter from Majority Leader May – RE: Appointment to the Onondaga County Fisheries Advisory Board (Legislator Bush)
 - 2. **Public Comment**
- H. REPORTS OF STANDING COMMITTEES
- I. REPORTS OF SPECIAL COMMITTEES
- J. CALL OF RESPECTIVE LEGISLATIVE DISTRICTS (District No. 5)

5TH DISTRICT – MS. CODY – WAYS AND MEANS

- 1. **NO. 137** Authorizing the Execution of an Inter-Municipal Agreement with the City of Syracuse for the Lead Hazard Reduction Program (17-0)
- 2. **NO. 138** Standard Work Day and Reporting Resolution (17-0)

6TH DISTRICT – MRS. ABBOTT-KENAN

- 3. **NO. 139** Onondaga County Endorsing Resolution for New York State Funded Aviation Capital Grant Program, and Repealing Resolution No. 90-2019 (17-0)

4TH DISTRICT – MRS. TASSONE – COUNTY FACILITIES

- 4. **NO. 140** Regarding Snow Plow Services Provided by the County and Local Governments within the County: Amending the 2019 County Budget to Accept Additional Revenue from New York State, Making Funds Available for Use, and Authorizing the Execution of Agreements (\$1,705,172) (17-0)
- 5. **NO. 141** Approving the Classification of an Unlisted Action Under the State Environmental Quality Review Act; Accepting the Environmental Assessment Form; and Accepting and Adopting the Negative Declaration for the Stabilization of the Onondaga Lake Park Shoreline (17-0)

- K. UNFINISHED BUSINESS
- L. ANNOUNCEMENTS FROM THE CHAIR
- M. ADJOURNMENT

Respectfully submitted,

Deborah L. Maturo

DEBORAH L. MATURO, Clerk
ONONDAGA COUNTY LEGISLATURE

ROLL CALL			OCTOBER 1, 2019 SESSION
LEGISLATOR	PRESENT	ABSENT	
1. MAY	✓		Called to order at 1:12 p.m.
2. ROWLEY	✓		
3. BURTIS	✓		
4. TASSONE	✓		Public Comment:
5. CODY	✓		1. Tim Lattimore,
6. ABBOTT-KENAN	✓		Vice Chairman, Cayuga
7. BUCKEL	✓		Co. Legislature
8. RYAN	✓		
9. CHASE	✓		
10. HOLMQUIST	✓		
11. McBRIDE	✓		
13. BUSH	✓		
14. JORDAN	✓		
15. BOTTRILL	✓		
16. WILLIAMS	✓		
17. ERVIN	✓		
12. KNAPP	✓		
TOTAL	17	0	



Onondaga County Legislature

Brian F. May

Majority Leader

401 Montgomery Street · Court House · Room 407 · Syracuse, New York 13202

Phone (315) 435-2070 · Fax (315) 435-8434

September 3, 2019

Ken Bush
PO Box 603
Jordan, New York 13080

RECEIVED
ONONDAGA COUNTY
LEGISLATURE
19 SEP -9 AM 8:51

Dear Legislator Bush:

Pursuant to Resolution No. 210-08, I am appointing you as my representative to the Onondaga County Fisheries Advisory Board to fill an existing vacancy. Your term will expire on January 1, 2022.

Thank you for agreeing to serve. Should you have any questions, please do not hesitate to contact me.

Sincerely,

A handwritten signature in blue ink, appearing to be "BF May", written over a horizontal line.

Brian F. May
Majority Leader
Onondaga County Legislator - 1st District

cc: Michael Cusano, Chair, Fisheries Advisory Board
Les Monostory, Secretary, Fisheries Advisory Board
Debbie Maturo, Clerk, Onondaga County Legislature

October 1, 2019 Session
Public Comment

PLEASE PRINT

[illegible]

October 1, 2019

137

Motion Made By Ms. Cody, Mr. Ryan, Mrs. Ervin,
Ms. Williams, Mr. Bottrill

RESOLUTION NO. _____

AUTHORIZING THE EXECUTION OF AN INTER-MUNICIPAL AGREEMENT WITH THE CITY
OF SYRACUSE FOR THE LEAD HAZARD REDUCTION PROGRAM

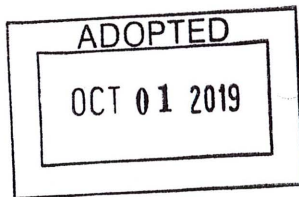
WHEREAS, the City of Syracuse, as grantee, and the County of Onondaga, as sub-grantee, were awarded a \$4,100,000 Lead Hazard Reduction Demonstration Program Grant ("Lead Grant") from the United States Department of Housing and Urban Development ("HUD"); with the County to receive \$753,345 of said grant; and

WHEREAS, the City and the County have partnered to provide services to carry out the terms of the Lead Grant and administer the Syracuse Lead Program ("SLP"), where the SLP is funded by this grant; and

WHEREAS, the City has authorized this agreement by Ordinance No. 570 of 2019; now, therefore be it

RESOLVED, that the County Executive is hereby authorized to execute agreements and such other documents as may be reasonably necessary to carry out the intent of this resolution.

Lead Haz Reduction IMA
YV
mmd
dak



FILED WITH CLERK
ONONDAGA CO. LEG.
August 16, 2019
RMC

I HEREBY CERTIFY THAT THE FOREGOING IS A TRUE AND
EXACT COPY OF LEGISLATION DULY ADOPTED BY THE
COUNTY LEGISLATURE OF ONONDAGA COUNTY ON THE
1st DAY OF October, 2019.

Deborah L. Maturo

CLERK, COUNTY LEGISLATURE
ONONDAGA COUNTY, NEW YORK

19 OCT - 1 AM 10:51

RECEIVED
ONONDAGA COUNTY
LEGISLATURE

/				October 1, 2019 SESSION
LEGISLATOR	AYES:	NOES:	ABSENT:	
1. MAY				
17. ERVIN				
5. CODY				
6. ABBOTT-KENAN				
7. BUCKEL				
8. RYAN				
9. CHASE				
10. HOLMQUIST				
11. McBRIDE				
13. BUSH				
14. JORDAN				
15. BOTTRILL				
16. WILLIAMS				
2. ROWLEY				
3. BURTIS				
4. TASSONE				
12. KNAPP				
TOTAL	17	0		

October 1, 2019

38

Motion Made By Ms. Cody

RESOLUTION NO. _____

STANDARD WORK DAY AND REPORTING RESOLUTION

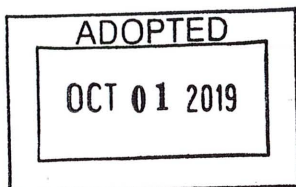
WHEREAS, the County of Onondaga hereby establishes the following as standard work days for elected and appointed officials and will report the following days worked to the New York State and Local Employees' Retirement System based on the record of activities maintained and submitted by these officials to the Clerk of this Legislature:

L Name	F Name	MI	Title	*Term Begins/Ends	Standard Work Day (hrs/day)	Days/Month (based on Record of Activities)	Tier 1	No record of activities completed
<u>APPOINTED</u>								
Hall	Kim	C.	Assistant Deputy Comptroller	January 1, 2019 – December 31, 2019	7	24.73		
Mento	Francis	M.	Commissioner	November 1, 2018 – December 31, 2019	7	28.05		
Sayles	Justin	T.	Dir. Inter-Gov. Relations	November 1, 2018 – December 31, 2019	7	23.39		

RESOLVED, that, pursuant to the requirements of 2 NYCRR 315.4, the Clerk of this Legislature is hereby directed to cause a copy of this resolution to be publicly posted for at least 30 days after adoption and, thereafter, to transmit this resolution and a supporting affidavit of posting to be filed with the New York State Office of the Comptroller within 15 days after the 30 day public posting period ends.

*Reflects the term of the Elected or Appointed Official making the appointment

RSWD Oct 2019
DLM/dak
LT



I HEREBY CERTIFY THAT THE FOREGOING IS A TRUE AND EXACT COPY OF LEGISLATION DULY ADOPTED BY THE COUNTY LEGISLATURE OF ONONDAGA COUNTY ON THE 15th DAY OF October, 2019.

Deborah A. Maturo

CLERK, COUNTY LEGISLATURE
ONONDAGA COUNTY, NEW YORK

19 SEP -5 PM 12:17

RECEIVED
ONONDAGA COUNTY
LEGISLATURE

2				October 1, 2019 SESSION	
LEGISLATOR	AYES:	NOES:	ABSENT:		
1. MAY					
17. ERVIN					
5. CODY					
6. ABBOTT-KENAN					
7. BUCKEL					
8. RYAN					
9. CHASE					
10. HOLMQUIST					
11. McBRIDE					
13. BUSH					
14. JORDAN					
15. BOTTRILL					
16. WILLIAMS					
2. ROWLEY					
3. BURTIS					
4. TASSONE					
12. KNAPP					
TOTAL	17	0			

3.

October 1, 2019

139

Motion Made By Mrs. Abbott-Kenan, Mr. Knapp

RESOLUTION NO. _____

ONONDAGA COUNTY ENDORSING RESOLUTION FOR NEW YORK STATE FUNDED
AVIATION CAPITAL GRANT PROGRAM, AND REPEALING RESOLUTION NO. 90-2019

WHEREAS, Skaneateles Aerodrome, LLC, applicant for the Skaneateles Airport, is the recipient of a NYS DOT Aviation Capital Grant to complete a project entitled "Runway 10 Safety Improvements" including taxiway pavement expansion and removal of trees to provide a safer and more accessible runway for airport traffic; and

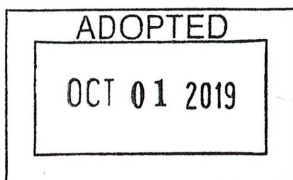
WHEREAS, the New York State Department of Transportation, pursuant to Section 14-L of the State Transportation Law, requires that project applications made by privately-owned airports be accompanied by an endorsing resolution from the governing body of the county in which the airport is located; now, therefore be it

RESOLVED, that the County of Onondaga hereby endorses the projects identified above at the Skaneateles Airport for the purpose of making such projects eligible for State funding; and, be it further

RESOLVED, that this resolution shall take effect immediately; and, be it further

RESOLVED, that Resolution No. 90-2019 hereby is repealed.

Skaneateles Airport Rev-Edit
LHT
dak



I HEREBY CERTIFY THAT THE FOREGOING IS A TRUE AND
EXACT COPY OF LEGISLATION DULY ADOPTED BY THE
COUNTY LEGISLATURE OF ONONDAGA COUNTY ON THE

1st DAY OF October, 2019.

Deborah A. Maturo

CLERK, COUNTY LEGISLATURE
ONONDAGA COUNTY, NEW YORK

19 SEP -9 AM 9:26

RECEIVED
ONONDAGA COUNTY
LEGISLATURE

3

October 1, 2019
SESSION

<i>LEGISLATOR</i>	AYES:	NOES:	ABSENT:	
1. MAY				
17. ERVIN				
5. CODY				
6. ABBOTT-KENAN				
7. BUCKEL				
8. RYAN				
9. CHASE				
10. HOLMQUIST				
11. McBRIDE				
13. BUSH				
14. JORDAN				
15. BOTTRILL				
16. WILLIAMS				
2. ROWLEY				
3. BURTIS				
4. TASSONE				
12. KNAPP				
<i>TOTAL</i>	17	0		

October 1, 2019

140

Motion Made By Mrs. Tassone

RESOLUTION NO. _____

REGARDING SNOW PLOW SERVICES PROVIDED BY THE COUNTY AND LOCAL
GOVERNMENTS WITHIN THE COUNTY: AMENDING THE 2019 COUNTY BUDGET TO
ACCEPT ADDITIONAL REVENUE FROM NEW YORK STATE, MAKING FUNDS AVAILABLE
FOR USE, AND AUTHORIZING THE EXECUTION OF AGREEMENTS

WHEREAS, the County enters into contracts annually with New York State, agreeing to plow the State's roads in exchange for compensation, providing for a lump sum reimbursement payment to the County, with additional revenue owed to the County depending upon the severity factor for that winter as determined by the State; and

WHEREAS, the County has an agreement with local governments to plow County roads, and under such agreement, the State's severity factor factors into the compensation amounts to be paid to such local governments by the County; and

WHEREAS, the State has calculated the severity factor for the winter of 2018-2019, and the County will receive additional compensation for services to the State in such winter; and

WHEREAS, to compensate the local governments plowing the County's roads, it will be necessary to authorize the execution of agreements and to amend the 2019 County Budget, accepting such additional revenue and making the funds available for use; now, therefore be it

RESOLVED, that the County Executive is authorized to execute agreements and other documents as may be needed with New York State Department of Transportation to accept the additional revenue for the winter of 2018-2019 in the amount of \$1,705,172 for services provided, and to execute agreements or other documents as may be needed with local governments to provide the compensation required under existing agreements for services provided in the winter of 2018-2019; and, be it further

RESOLVED, that the 2019 County Budget be amended as follows:

REVENUES:

In Admin. Unit 9310000000

County Road Fund

Speed Type #534040

In Acct. 590044 Svc Other Govts - Transportation

\$1,705,172

APPROPRIATIONS:

In Admin. Unit 9310000000

County Road Fund

Speed Type #534040

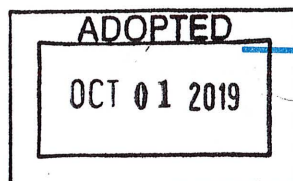
In Acct. 695700 Contractual Expenses

\$1,705,172

State Snow and Town Plow
YV
mmd
dak

19 AUG 20 AM 10:51

RECEIVED
ONONDAGA COUNTY
LEGISLATURE



I HEREBY CERTIFY THAT THE FOREGOING IS A TRUE AND
EXACT COPY OF LEGISLATION DULY ADOPTED BY THE
COUNTY LEGISLATURE OF ONONDAGA COUNTY ON THE

15th DAY OF October, 2019.

Deborah A. Maturo

CLERK, COUNTY LEGISLATURE
ONONDAGA COUNTY NEW YORK

4				October 1, 2019 SESSION	
LEGISLATOR	AYES:	NOES:	ABSENT:		
1. MAY					
17. ERVIN					
5. CODY					
6. ABBOTT-KENAN					
7. BUCKEL					
8. RYAN					
9. CHASE					
10. HOLMQUIST					
11. McBRIDE					
13. BUSH					
14. JORDAN					
15. BOTTRILL					
16. WILLIAMS					
2. ROWLEY					
3. BURTIS					
4. TASSONE					
12. KNAPP					
TOTAL	17	0			

5.

October 1, 2019

41

Motion Made By Mrs. Tassone

RESOLUTION NO. _____

APPROVING THE CLASSIFICATION OF AN UNLISTED ACTION UNDER THE STATE ENVIRONMENTAL QUALITY REVIEW ACT; ACCEPTING THE ENVIRONMENTAL ASSESSMENT FORM; AND ACCEPTING AND ADOPTING THE NEGATIVE DECLARATION FOR THE STABILIZATION OF THE ONONDAGA LAKE PARK SHORELINE

WHEREAS, certain segments of the Onondaga Lake Park shoreline are experiencing significant erosion as a result of wave action due to prevailing winds and boat traffic and require stabilization; and

WHEREAS, the County plans on utilizing a combination of rip rap installations and vegetative plantings/root wads along limited sections of shoreline in order to mitigate erosion and preserve the shoreline; and

WHEREAS, an analysis of the potential environmental impacts of the proposed shoreline stabilization work, if any, has been undertaken pursuant to the State Environmental Quality Review Act (SEQRA); and

WHEREAS, the County has classified the proposed action as an unlisted action pursuant to SEQRA, and based on the anticipated environmental impacts of the project as determined by the completed Environmental Assessment Form (EAF), the County has made a preliminary determination that the proposed action will have no significant environmental impacts; now, therefore be it

RESOLVED, that this Onondaga County Legislature, for the purposes of SEQRA, determines that the proposed action is an Unlisted Action; and, be it further

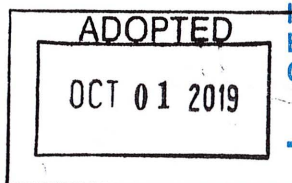
RESOLVED, that the EAF for this project has been prepared and reviewed and is on file with the Clerk of the Legislature; and, be it further

RESOLVED, that the EAF is satisfactory with respect to scope and content and adequacy in compliance with SEQRA and is accepted by this Onondaga County Legislature; and, be it further

RESOLVED, that this Onondaga County Legislature does accept and adopt the Negative Declaration for the proposed Onondaga Lake Park shoreline stabilization project, and has determined that the proposed action will not have a significant adverse effect on the environment; and, be it further

RESOLVED, that the Onondaga County Executive, or his designee, is authorized to take such actions to comply with the requirements of SEQRA, including without limitation, identification and circulation of the proposed findings to other involved agencies, if any, the execution of documents and filing of same and any other actions to implement the intent of this resolution.

Shoreline Stabilization
BMV
mmd
dak



I HEREBY CERTIFY THAT THE FOREGOING IS A TRUE AND EXACT COPY OF LEGISLATION DULY ADOPTED BY THE COUNTY LEGISLATURE OF ONONDAGA COUNTY ON THE 15th DAY OF October, 2019.

Deborah A. Maturo

CLERK, COUNTY LEGISLATURE
ONONDAGA COUNTY, NEW YORK

RECEIVED
ONONDAGA COUNTY
LEGISLATURE
AUG 20 11:13 AM '19

Short Environmental Assessment Form **Part 1 - Project Information**

RECEIVED
ONONDAGA COUNTY
LEGISLATURE

19 AUG 20 AM 10:43

Instructions for Completing

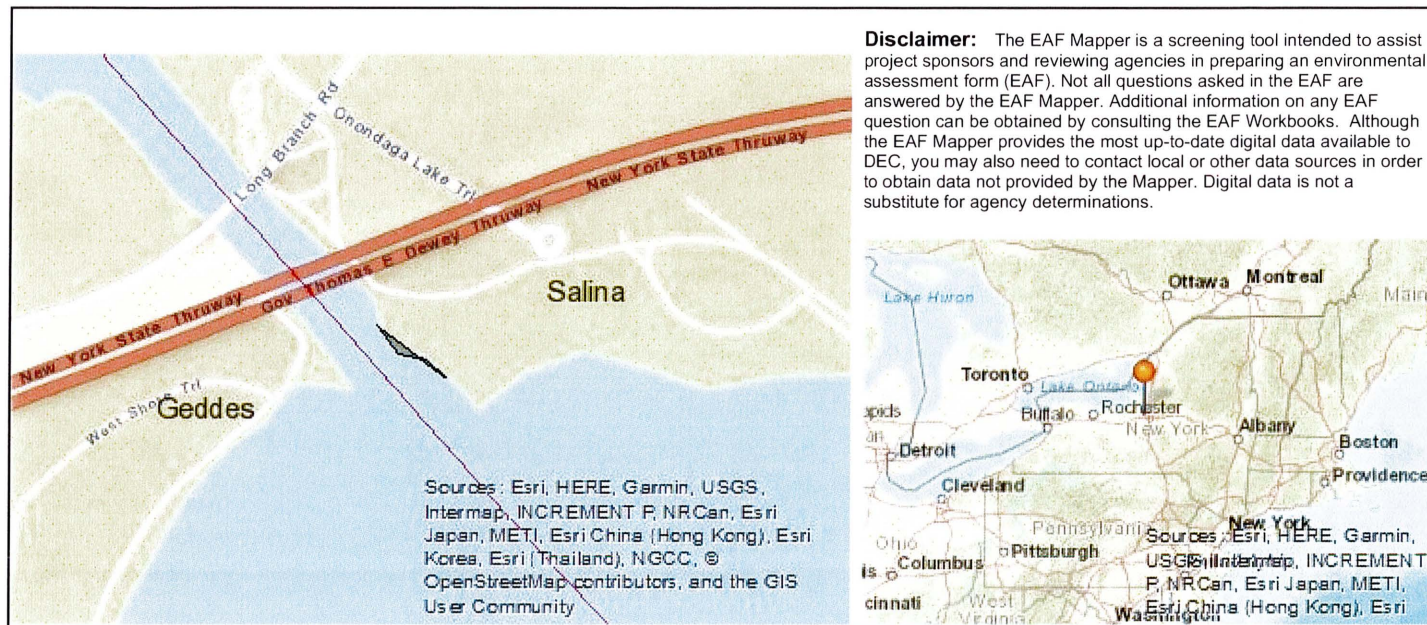
Part 1 – Project Information. The applicant or project sponsor is responsible for the completion of Part 1. Responses become part of the application for approval or funding, are subject to public review, and may be subject to further verification. Complete Part 1 based on information currently available. If additional research or investigation would be needed to fully respond to any item, please answer as thoroughly as possible based on current information.

Complete all items in Part 1. You may also provide any additional information which you believe will be needed by or useful to the lead agency; attach additional pages as necessary to supplement any item.

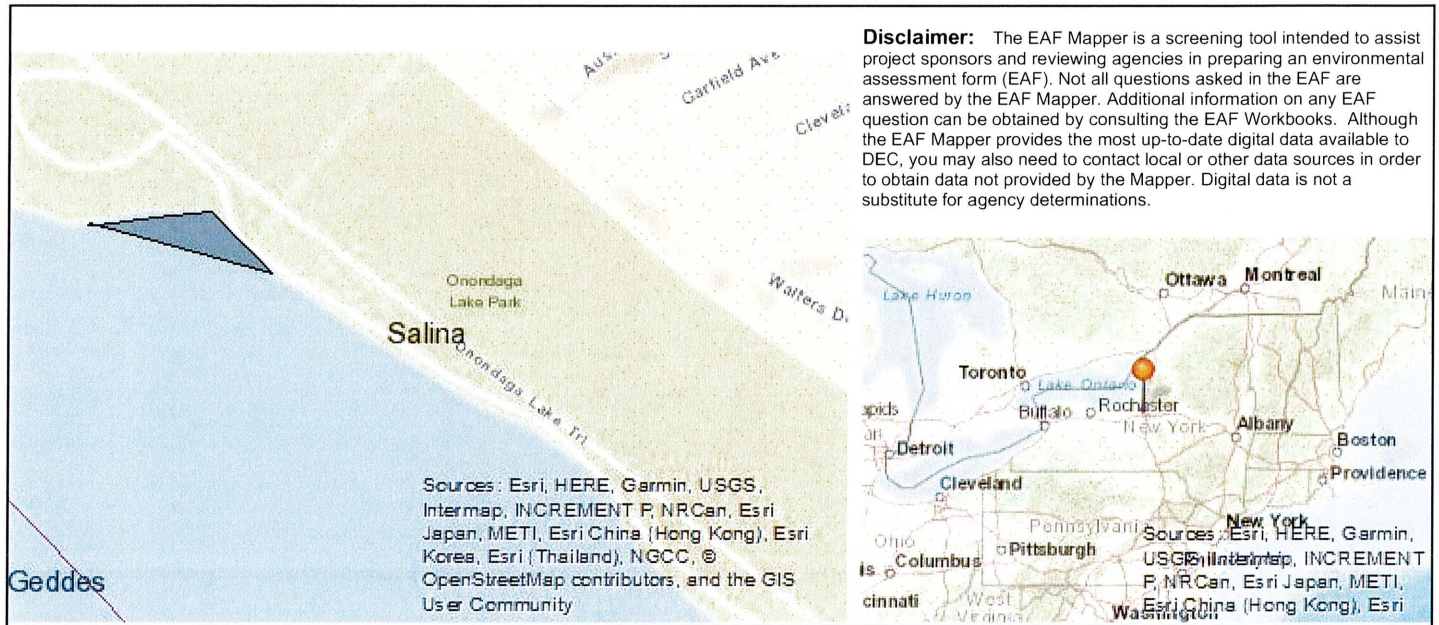
Part 1 – Project and Sponsor Information							
Name of Action or Project: Onondaga Lake Shoreline Stabilization and Preservation							
Project Location (describe, and attach a location map): Eastern Shore of Onondaga Lake in the vicinity of Bloody Brook, Sawmill Creek, and between the Lake Outlet and NYS Thruway (see attached map)							
Brief Description of Proposed Action: Purpose: Portions of the shoreline of Onondaga Lake are experiencing significant erosion as the result of wave action due to the prevailing winds and boat traffic, as well as the loss of some natural shoreline vegetation and needed repairs/maintenance to existing rip rap. Proposed action: Use environmentally acceptable methods to stabilize less than 2,350 linear feet of shoreline to mitigate erosion and preserve the shoreline. Stabilization will be accomplished utilizing a combination of rip rap installation and vegetative plantings/root wads. The activities will also help address the presence of invasive plant species when encountered.							
Name of Applicant or Sponsor: Onondaga County (Parks)		Telephone: (315) 435-5510 E-Mail: leeklosowski@ongov.net					
Address: 106 Lake Drive							
City/PO: Liverpool		State: NY	Zip Code: 13088				
1. Does the proposed action only involve the legislative adoption of a plan, local law, ordinance, administrative rule, or regulation? If Yes, attach a narrative description of the intent of the proposed action and the environmental resources that may be affected in the municipality and proceed to Part 2. If no, continue to question 2.			<table border="1"> <tr> <td>NO</td> <td>YES</td> </tr> <tr> <td align="center"><input checked="" type="checkbox"/></td> <td align="center"><input type="checkbox"/></td> </tr> </table>	NO	YES	<input checked="" type="checkbox"/>	<input type="checkbox"/>
NO	YES						
<input checked="" type="checkbox"/>	<input type="checkbox"/>						
2. Does the proposed action require a permit, approval or funding from any other government Agency? If Yes, list agency(s) name and permit or approval: NYSDEC/USACE - Navigable Waters SHPO - Cultural Resources			<table border="1"> <tr> <td>NO</td> <td>YES</td> </tr> <tr> <td align="center"><input type="checkbox"/></td> <td align="center"><input checked="" type="checkbox"/></td> </tr> </table>	NO	YES	<input type="checkbox"/>	<input checked="" type="checkbox"/>
NO	YES						
<input type="checkbox"/>	<input checked="" type="checkbox"/>						
3. a. Total acreage of the site of the proposed action? _____ 1,100 acres b. Total acreage to be physically disturbed? _____ < .95 acres c. Total acreage (project site and any contiguous properties) owned or controlled by the applicant or project sponsor? _____ 1,100 acres							
4. Check all land uses that occur on, are adjoining or near the proposed action: 5. <input checked="" type="checkbox"/> Urban <input type="checkbox"/> Rural (non-agriculture) <input type="checkbox"/> Industrial <input checked="" type="checkbox"/> Commercial <input type="checkbox"/> Residential (suburban) <input type="checkbox"/> Forest <input type="checkbox"/> Agriculture <input type="checkbox"/> Aquatic <input type="checkbox"/> Other(Specify): <input checked="" type="checkbox"/> Parkland							

5. Is the proposed action,	NO	YES	N/A
a. A permitted use under the zoning regulations?	<input type="checkbox"/>	<input type="checkbox"/>	<input checked="" type="checkbox"/>
b. Consistent with the adopted comprehensive plan?	<input type="checkbox"/>	<input type="checkbox"/>	<input checked="" type="checkbox"/>
6. Is the proposed action consistent with the predominant character of the existing built or natural landscape?	NO	YES	
	<input type="checkbox"/>	<input checked="" type="checkbox"/>	
7. Is the site of the proposed action located in, or does it adjoin, a state listed Critical Environmental Area?	NO	YES	
If Yes, identify: _____	<input checked="" type="checkbox"/>	<input type="checkbox"/>	
8. a. Will the proposed action result in a substantial increase in traffic above present levels?	NO	YES	
	<input checked="" type="checkbox"/>	<input type="checkbox"/>	
b. Are public transportation services available at or near the site of the proposed action?	<input type="checkbox"/>	<input checked="" type="checkbox"/>	
c. Are any pedestrian accommodations or bicycle routes available on or near the site of the proposed action?	<input type="checkbox"/>	<input checked="" type="checkbox"/>	
9. Does the proposed action meet or exceed the state energy code requirements?	NO	YES	
If the proposed action will exceed requirements, describe design features and technologies: _____ _____	<input type="checkbox"/>	<input checked="" type="checkbox"/>	
10. Will the proposed action connect to an existing public/private water supply?	NO	YES	
If No, describe method for providing potable water: _____ N/A	<input checked="" type="checkbox"/>	<input type="checkbox"/>	
11. Will the proposed action connect to existing wastewater utilities?	NO	YES	
If No, describe method for providing wastewater treatment: _____ N/A	<input checked="" type="checkbox"/>	<input type="checkbox"/>	
12. a. Does the project site contain, or is it substantially contiguous to, a building, archaeological site, or district which is listed on the National or State Register of Historic Places, or that has been determined by the Commissioner of the NYS Office of Parks, Recreation and Historic Preservation to be eligible for listing on the State Register of Historic Places?	NO	YES	
	<input type="checkbox"/>	<input checked="" type="checkbox"/>	
b. Is the project site, or any portion of it, located in or adjacent to an area designated as sensitive for archaeological sites on the NY State Historic Preservation Office (SHPO) archaeological site inventory?	<input type="checkbox"/>	<input checked="" type="checkbox"/>	
13. a. Does any portion of the site of the proposed action, or lands adjoining the proposed action, contain wetlands or other waterbodies regulated by a federal, state or local agency?	NO	YES	
	<input type="checkbox"/>	<input checked="" type="checkbox"/>	
b. Would the proposed action physically alter, or encroach into, any existing wetland or waterbody?	<input type="checkbox"/>	<input checked="" type="checkbox"/>	
If Yes, identify the wetland or waterbody and extent of alterations in square feet or acres: _____ Onondaga Lake (E. Shoreline - see map) - Bank stabilization is limited to a width extending about 25-ft above and below the water's edge and will comply with any issued Navigable Waterways Permit _____ _____			

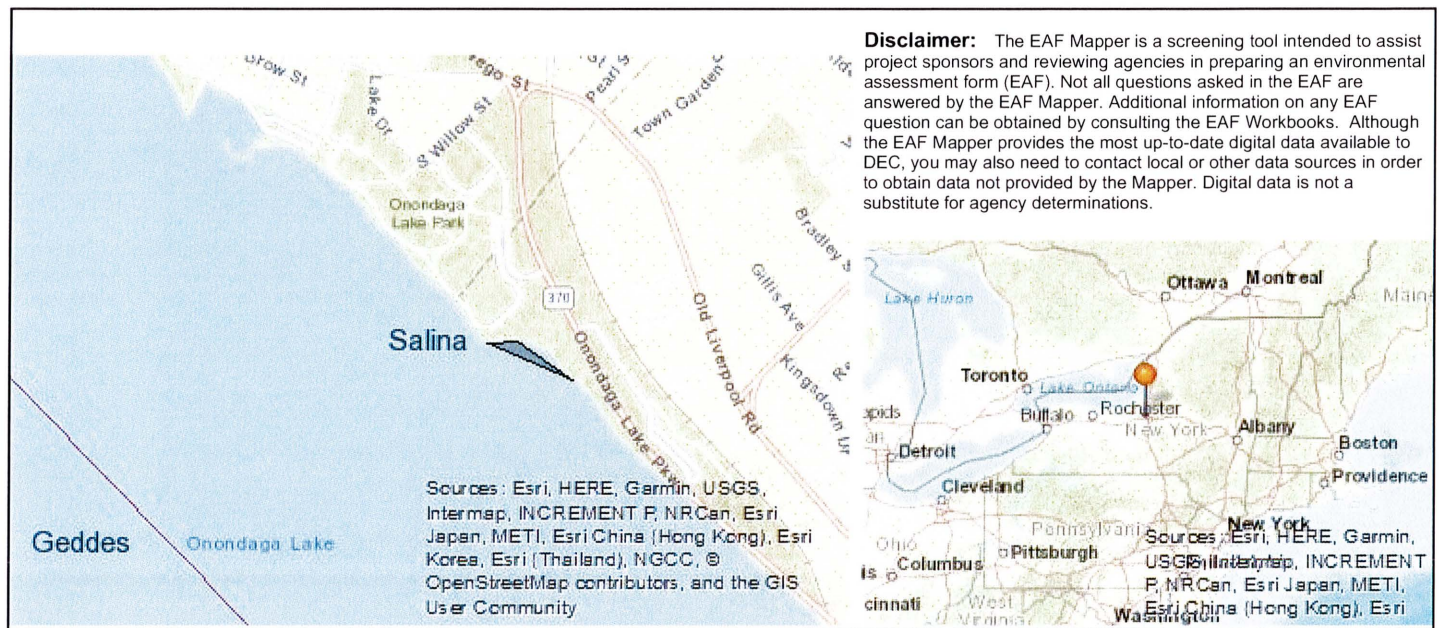
14. Identify the typical habitat types that occur on, or are likely to be found on the project site. Check all that apply:		
<input checked="" type="checkbox"/> Shoreline <input type="checkbox"/> Forest <input type="checkbox"/> Agricultural/grasslands <input type="checkbox"/> Early mid-successional <input type="checkbox"/> Wetland <input type="checkbox"/> Urban <input type="checkbox"/> Suburban		
15. Does the site of the proposed action contain any species of animal, or associated habitats, listed by the State or Federal government as threatened or endangered?	NO <input type="checkbox"/>	YES <input checked="" type="checkbox"/>
16. Is the project site located in the 100-year flood plan?	NO <input type="checkbox"/>	YES <input checked="" type="checkbox"/>
17. Will the proposed action create storm water discharge, either from point or non-point sources? If Yes,	NO <input type="checkbox"/>	YES <input checked="" type="checkbox"/>
a. Will storm water discharges flow to adjacent properties?	<input checked="" type="checkbox"/>	<input type="checkbox"/>
b. Will storm water discharges be directed to established conveyance systems (runoff and storm drains)? If Yes, briefly describe:	<input checked="" type="checkbox"/>	<input type="checkbox"/>
<hr/> <hr/>		
18. Does the proposed action include construction or other activities that would result in the impoundment of water or other liquids (e.g., retention pond, waste lagoon, dam)? If Yes, explain the purpose and size of the impoundment:	NO <input checked="" type="checkbox"/>	YES <input type="checkbox"/>
<hr/> <hr/>		
19. Has the site of the proposed action or an adjoining property been the location of an active or closed solid waste management facility? If Yes, describe:	NO <input checked="" type="checkbox"/>	YES <input type="checkbox"/>
<hr/> <hr/>		
20. Has the site of the proposed action or an adjoining property been the subject of remediation (ongoing or completed) for hazardous waste? If Yes, describe:	NO <input type="checkbox"/>	YES <input checked="" type="checkbox"/>
<hr/> <hr/>		
DEC Env. Site Remediation Database: 734030, V00501		
I CERTIFY THAT THE INFORMATION PROVIDED ABOVE IS TRUE AND ACCURATE TO THE BEST OF MY KNOWLEDGE		
Applicant/sponsor/name: <u>Onondaga County - Lee Klosowski</u> Date: <u>6/18/2019</u>		
Signature: <u><i>Lee A. Klosowski</i></u> Title: <u>Deputy Commissioner- Parks Department</u>		



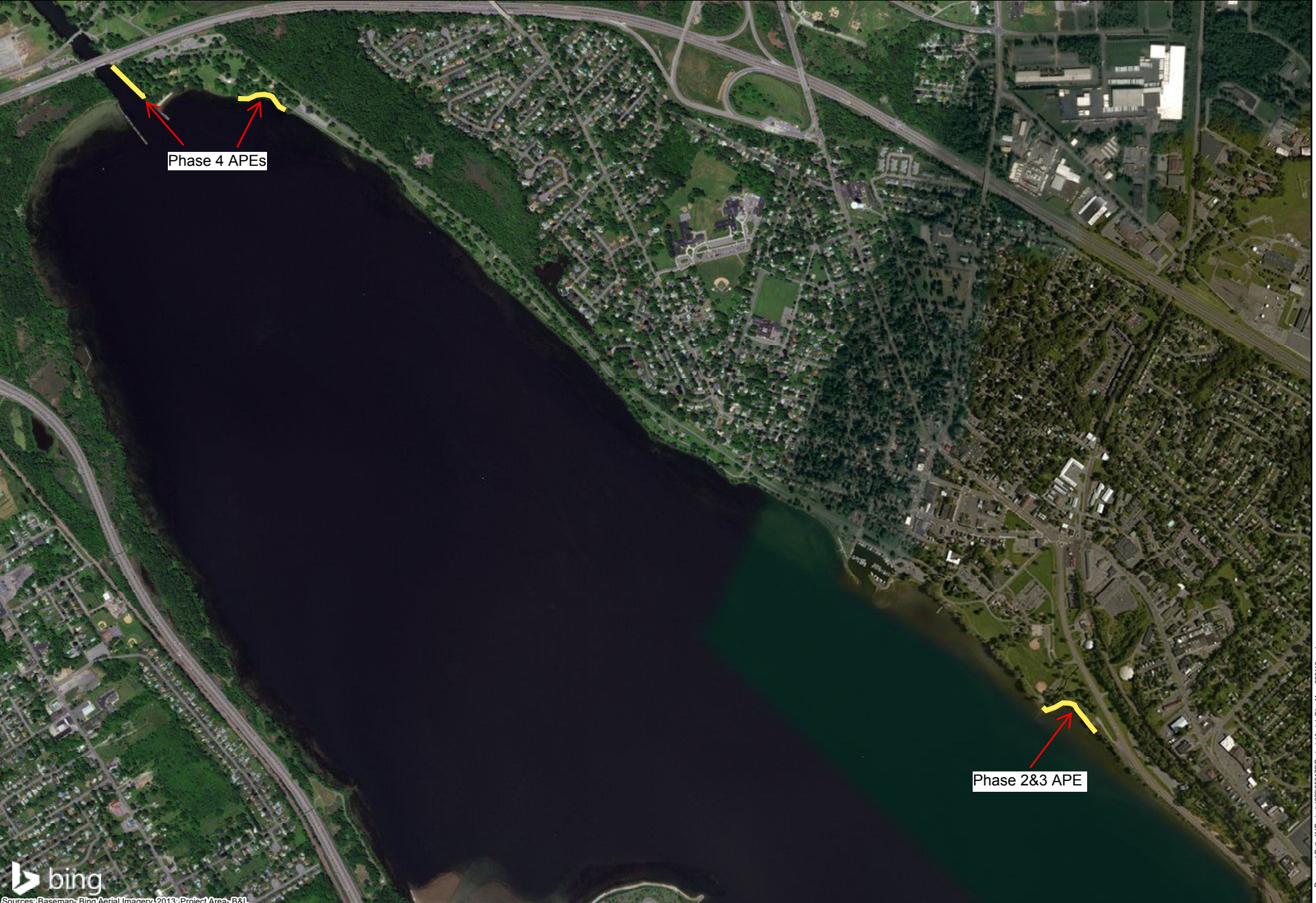
Part 1 / Question 7 [Critical Environmental Area]	No
Part 1 / Question 12a [National or State Register of Historic Places or State Eligible Sites]	Yes
Part 1 / Question 12b [Archeological Sites]	Yes
Part 1 / Question 13a [Wetlands or Other Regulated Waterbodies]	Yes - Digital mapping information on local and federal wetlands and waterbodies is known to be incomplete. Refer to EAF Workbook.
Part 1 / Question 15 [Threatened or Endangered Animal]	Yes
Part 1 / Question 15 [Threatened or Endangered Animal - Name]	Northern Long-eared Bat, Indiana Bat, Bald Eagle, Lake Sturgeon
Part 1 / Question 16 [100 Year Flood Plain]	Yes
Part 1 / Question 20 [Remediation Site]	Yes



Part 1 / Question 7 [Critical Environmental Area]	No
Part 1 / Question 12a [National or State Register of Historic Places or State Eligible Sites]	No
Part 1 / Question 12b [Archeological Sites]	Yes
Part 1 / Question 13a [Wetlands or Other Regulated Waterbodies]	Yes - Digital mapping information on local and federal wetlands and waterbodies is known to be incomplete. Refer to EAF Workbook.
Part 1 / Question 15 [Threatened or Endangered Animal]	Yes
Part 1 / Question 15 [Threatened or Endangered Animal - Name]	Northern Long-eared Bat, Indiana Bat, Lake Sturgeon
Part 1 / Question 16 [100 Year Flood Plain]	Yes
Part 1 / Question 20 [Remediation Site]	Yes

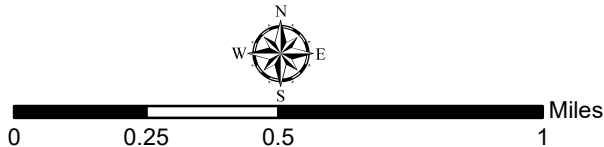


Part 1 / Question 7 [Critical Environmental Area]	No
Part 1 / Question 12a [National or State Register of Historic Places or State Eligible Sites]	Yes
Part 1 / Question 12b [Archeological Sites]	Yes
Part 1 / Question 13a [Wetlands or Other Regulated Waterbodies]	Yes - Digital mapping information on local and federal wetlands and waterbodies is known to be incomplete. Refer to EAF Workbook.
Part 1 / Question 15 [Threatened or Endangered Animal]	Yes
Part 1 / Question 15 [Threatened or Endangered Animal - Name]	Indiana Bat, Lake Sturgeon
Part 1 / Question 16 [100 Year Flood Plain]	Yes
Part 1 / Question 20 [Remediation Site]	Yes



bing
Sources: Basemap- Bing Aerial Imagery, 2013; Project Area- B&L

**Barton
& Loguidice**



Onondaga Lake Shoreline Stabilization
Area of Potential Effects
Onondaga County February 2019 New York

Figure
1
Project
No.
055.172.001

Document Path: K:\Projects\000\055172\Projects\Aerial_Site_Map_030119.mxd

Agency Use Only [If applicable]	
Project:	Onondaga Lake Shore Stabilization
Date:	3/22/19

Short Environmental Assessment Form

Part 2 - Impact Assessment

Part 2 is to be completed by the Lead Agency.

Answer all of the following questions in Part 2 using the information contained in Part 1 and other materials submitted by the project sponsor or otherwise available to the reviewer. When answering the questions the reviewer should be guided by the concept "Have my responses been reasonable considering the scale and context of the proposed action?"


	No, or small impact may occur	Moderate to large impact may occur
1. Will the proposed action create a material conflict with an adopted land use plan or zoning regulations?	<input checked="" type="checkbox"/>	<input type="checkbox"/>
2. Will the proposed action result in a change in the use or intensity of use of land?	<input checked="" type="checkbox"/>	<input type="checkbox"/>
3. Will the proposed action impair the character or quality of the existing community?	<input checked="" type="checkbox"/>	<input type="checkbox"/>
4. Will the proposed action have an impact on the environmental characteristics that caused the establishment of a Critical Environmental Area (CEA)?	<input checked="" type="checkbox"/>	<input type="checkbox"/>
5. Will the proposed action result in an adverse change in the existing level of traffic or affect existing infrastructure for mass transit, biking or walkway?	<input checked="" type="checkbox"/>	<input type="checkbox"/>
6. Will the proposed action cause an increase in the use of energy and it fails to incorporate reasonably available energy conservation or renewable energy opportunities?	<input checked="" type="checkbox"/>	<input type="checkbox"/>
7. Will the proposed action impact existing:		
a. public / private water supplies?	<input checked="" type="checkbox"/>	<input type="checkbox"/>
b. public / private wastewater treatment utilities?	<input checked="" type="checkbox"/>	<input type="checkbox"/>
8. Will the proposed action impair the character or quality of important historic, archaeological, architectural or aesthetic resources?	<input checked="" type="checkbox"/>	<input type="checkbox"/>
9. Will the proposed action result in an adverse change to natural resources (e.g., wetlands, waterbodies, groundwater, air quality, flora and fauna)?	<input checked="" type="checkbox"/>	<input type="checkbox"/>
10. Will the proposed action result in an increase in the potential for erosion, flooding or drainage problems?	<input checked="" type="checkbox"/>	<input type="checkbox"/>
11. Will the proposed action create a hazard to environmental resources or human health?	<input checked="" type="checkbox"/>	<input type="checkbox"/>

Agency Use Only [If applicable]	
Project:	Shoreline Stabilization
Date:	3/22/19

Short Environmental Assessment Form Part 3 Determination of Significance

For every question in Part 2 that was answered "moderate to large impact may occur", or if there is a need to explain why a particular element of the proposed action may or will not result in a significant adverse environmental impact, please complete Part 3. Part 3 should, in sufficient detail, identify the impact, including any measures or design elements that have been included by the project sponsor to avoid or reduce impacts. Part 3 should also explain how the lead agency determined that the impact may or will not be significant. Each potential impact should be assessed considering its setting, probability of occurring, duration, irreversibility, geographic scope and magnitude. Also consider the potential for short-term, long-term and cumulative impacts.

Onondaga County has determined that Shoreline Stabilization Project is an Unlisted Action that will not result in any significant adverse environmental impacts. The stabilization project is needed to protect this important County asset (Onondaga Lake Park) against significant erosion. The Project is limited in geographical scope (see map) and focuses solely on the areas where erosion is most prominent. Stabilization will consist of repairing existing rip rap, installing rip rap in certain locations where needed, and installing root wads in other locations where appropriate. Native plantings will accompany such structures and the removal of invasive species when encountered is anticipated. The County will abide by all NYSDEC/USACE permit requirements and conditions and is consulting with SHPO with respect to cultural and archaeological resources. Therefore, based on the aforementioned and in accordance with Article 8 of the Environmental Conservation Law, the County issues this negative declaration.

<input type="checkbox"/> Check this box if you have determined, based on the information and analysis above, and any supporting documentation, that the proposed action may result in one or more potentially large or significant adverse impacts and an environmental impact statement is required.	
<input checked="" type="checkbox"/> Check this box if you have determined, based on the information and analysis above, and any supporting documentation, that the proposed action will not result in any significant adverse environmental impacts.	
Onondaga County _____ Name of Lead Agency	6/18/2019 _____ Date
Lee Klosowski _____ Print or Type Name of Responsible Officer in Lead Agency	Deputy Commissioner - Parks Department _____ Title of Responsible Officer
 _____ Signature of Responsible Officer in Lead Agency	_____ Signature of Preparer (if different from Responsible Officer)

PRINT FORM

5

October 1, 2019
SESSION

LEGISLATOR	AYES:	NOES:	ABSENT:	
1. MAY				
17. ERVIN				
5. CODY				
6. ABBOTT-KENAN				
7. BUCKEL				
8. RYAN				
9. CHASE				
10. HOLMQUIST				
11. McBRIDE				
13. BUSH				
14. JORDAN				
15. BOTTRILL				
16. WILLIAMS				
2. ROWLEY				
3. BURTIS				
4. TASSONE				Adjourned at 1:24 p.m.
12. KNAPP				
TOTAL	17	0		